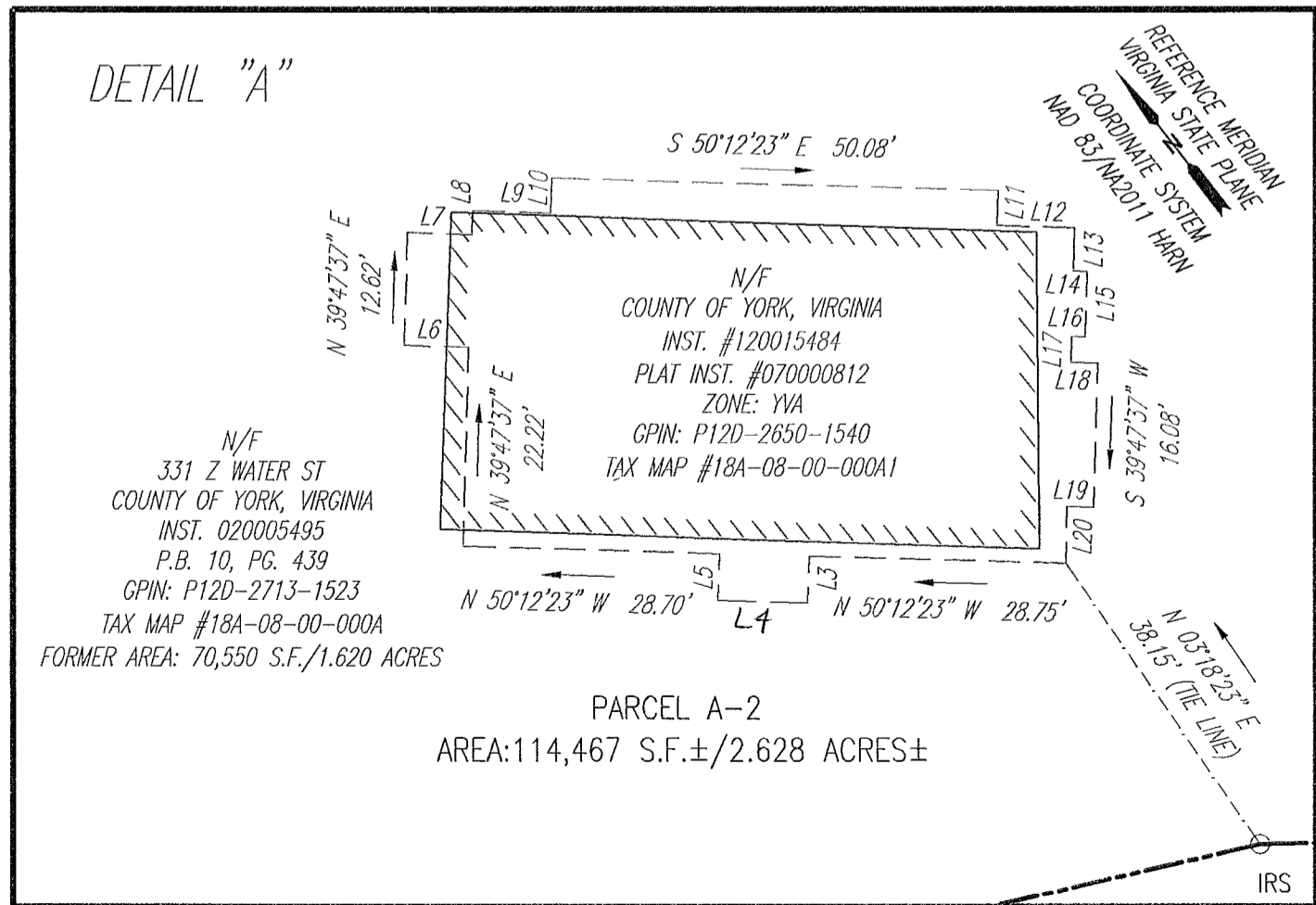
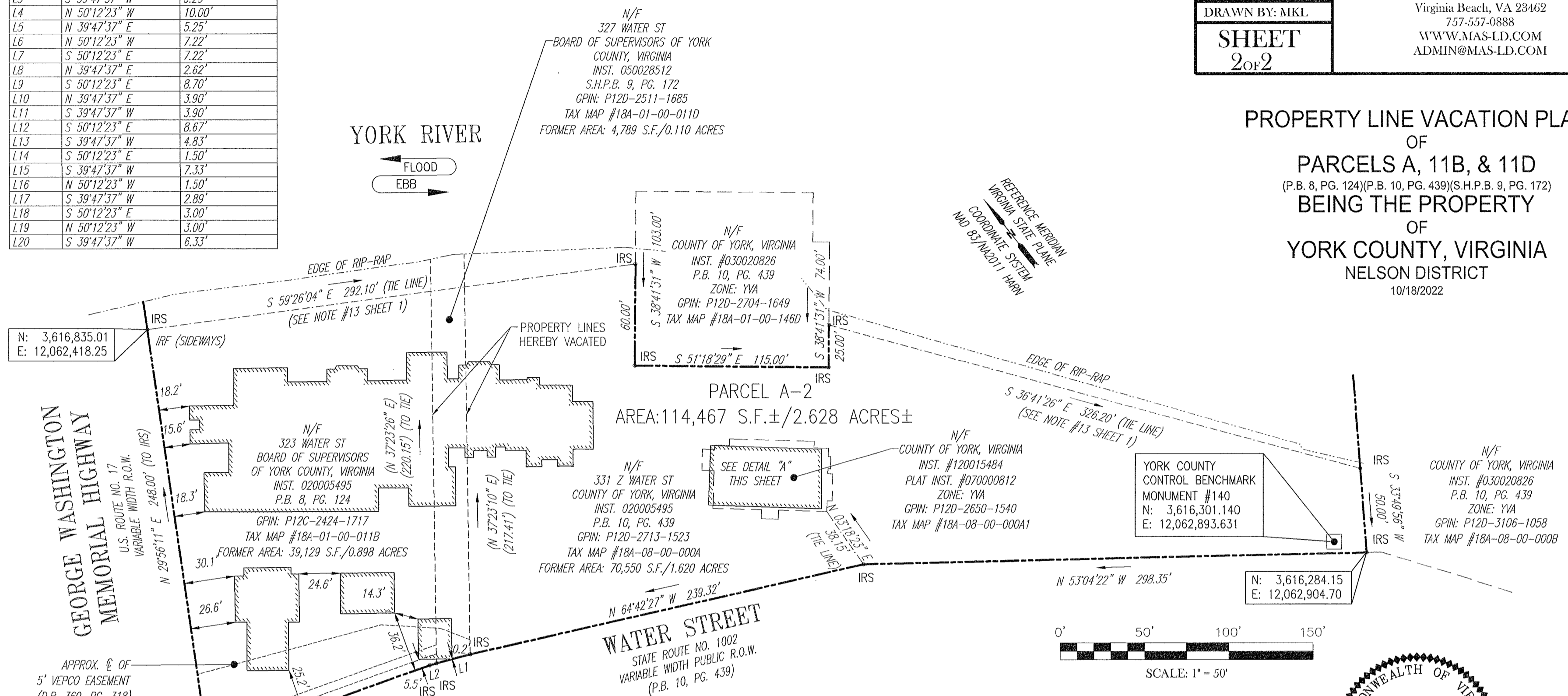


PROJECT #21255.0
 FIELD BY:
 MKS/LMD
 FIELD DATES:
 08/25/2022-08/29/2022
 DRAWN BY: MKL
SHEET
 2 of 2

MAS-LD
 MidAtlantic Surveying and Land Design
 5257 Cleveland Street, Suites 109-110
 Virginia Beach, VA 23462
 757-557-0888
 WWW.MAS-LD.COM
 ADMIN@MAS-LD.COM

LINE	BEARING	DISTANCE
L1	N 66°58'29" W	20.73'
L2	N 66°54'34" W	4.15'
L3	S 39°47'37" W	5.25'
L4	N 50°12'23" W	10.00'
L5	N 39°47'37" E	5.25'
L6	N 50°12'23" W	7.22'
L7	S 50°12'23" E	7.22'
L8	N 39°47'37" E	2.62'
L9	S 50°12'23" E	8.70'
L10	N 39°47'37" E	3.90'
L11	S 39°47'37" W	3.90'
L12	S 50°12'23" E	8.67'
L13	S 39°47'37" W	4.83'
L14	S 50°12'23" E	1.50'
L15	S 39°47'37" W	7.33'
L16	N 50°12'23" W	1.50'
L17	S 39°47'37" W	2.89'
L18	S 50°12'23" E	3.00'
L19	N 50°12'23" W	3.00'
L20	S 39°47'37" W	6.33'

PROPERTY LINE VACATION PLAT
 OF
PARCELS A, 11B, & 11D
 (P.B. 8, PG. 124)(P.B. 10, PG. 439)(S.H.P.B. 9, PG. 172)
BEING THE PROPERTY
 OF
YORK COUNTY, VIRGINIA
 NELSON DISTRICT
 10/18/2022




LINE LEGEND

-----	PROPERTY LINE: ADJOINING
-----	PROPERTY LINE: EXISTING
-----	PROPERTY LINE: VACATED VIA THIS PLAT
-----	PROPERTY LINE: TIE LINE

ABBREVIATION LEGEND

HARN	HIGH ACCURACY REFERENCE NETWORK
IPF	IRON PIPE FOUND
INST.	INSTRUMENT
IRF	IRON ROD FOUND
IRS	IRON ROD SET
N/F	NOW OR FORMERLY
PG.	PAGE
S.F.	SQUARE FEET



APPROVED
 YORK COUNTY BOARD OF SUPERVISORS
 BY: *[Signature]* For Susan Kassel
 PLAT APPROVING AGENT
 DATE: 10/26/22
 STATE OF VIRGINIA
 COUNTY OF YORK
 IN THE CLERK'S OFFICE OF THE YORK-POQUOSON CIRCUIT
 COURT THIS 26 DAY OF OCT 2022
 THIS MAP WAS PRESENTED AND ADMITTED TO RECORD AS
 THE LAW DIRECTS IN INSTRUMENT NUMBER: 202016284
 TESTE: KRISTEN N. NELSON, CLERK
 CLERK
 BY: *[Signature]*