

WESTOVER SHORES

SECTION FIVE

CITY OF POQUOSON

VIRGINIA

JOHN W. LAWSON: CERTIFIED LAND SURVEYOR, N.N., VA.
SCALE: 1"=100'
MARCH 26, 1976


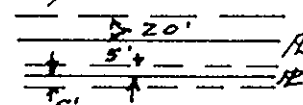
This is to certify that the land embraced in this subdivision is in the name of WESTOVER SHORES, INC., and was acquired by the following deed: B. Dennis Hudgins, et ux to WESTOVER SHORES, INC. Oct. 29, 1964, and recorded in D.B. 180 Pg. 373, in the Clerks Office of the Circuit Court for York County, Virginia. *JML*

This plat of subdivision is with the free consent, and in accordance with the desires and wishes of the undersigned Owner and Proprietor
James C. Moore President
Frank L. Carmichael Secretary
WESTOVER SHORES, INC.

STATE OF VIRGINIA
James H. Smith Notary Public, do hereby certify that the persons whose names are signed to the foregoing writing have acknowledged the same before me in my City and State aforesaid.
Given under my hand this 6th day of April, 1976.
My commission expires 8 Aug 1978
James H. Smith Notary Public

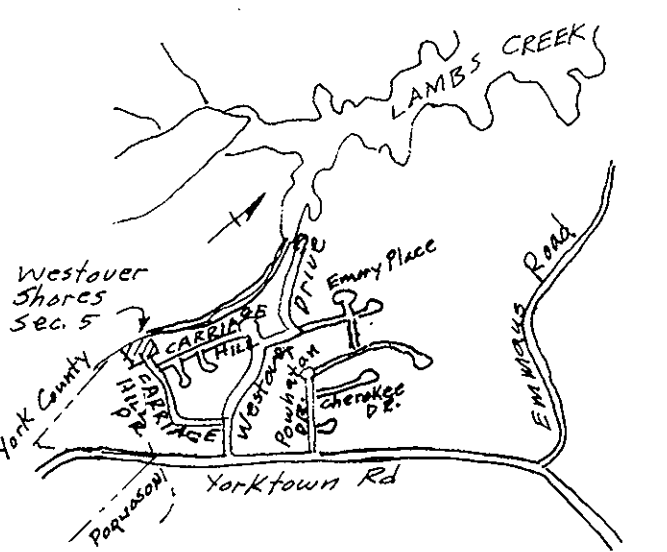
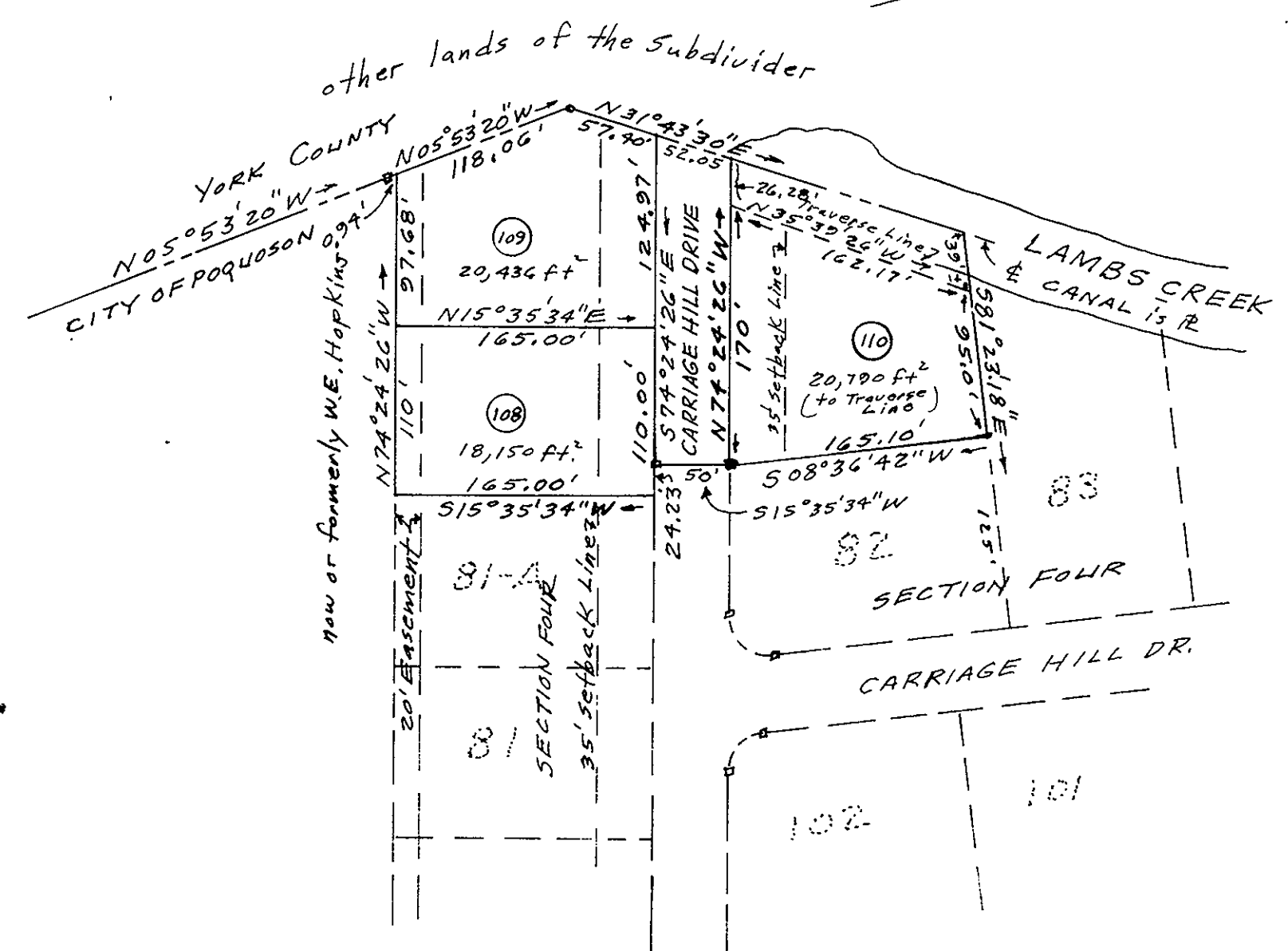
Virginia, York County, to wit
In the Clerks Office of the Circuit Court for the County of York, this 5th day of April, 1976, this map was presented and admitted to record as the law directs.
Teste _____ Clerk Edith M. Elliott
Plat Book 9 Page 6 & By Catharine J. Underhill P.C.

SURVEYOR'S CERTIFICATE
To the best of my knowledge and belief, all of the requirements as set forth in the Ordinance for Approval of Plats of Subdivision for recordation in the City of Poquoson, Virginia, have been complied with.
John W. Lawson
John W. Lawson: Certified Land Surveyor

Concrete Monuments shown thus: 
All Easements hereby dedicated to the City of Poquoson
Drainage & Utility Easements shown thus: 



MAGNETIC MERIDIAN



VICINITY SKETCH
1"=2,000'

APPROVED
FOR THE CITY OF POQUOSON

Date: 4/5/76
CITY MANAGER