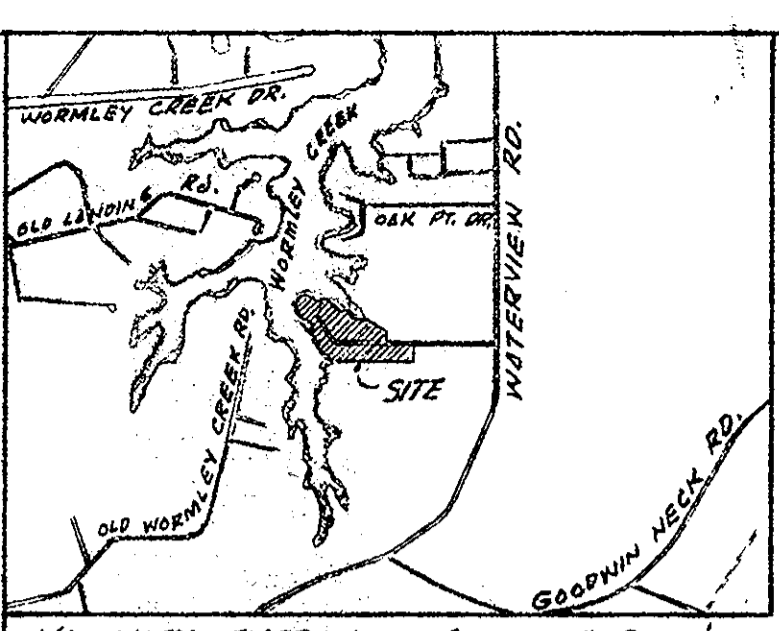


LAUREL ACRES
THIS IS A PRIVATE SUBDIVISION PLAT
PURSUANT TO SECTION 2-34.1 OF THE
SUBDIVISION ORDINANCE OF YORK COUNTY

THOMAS J. SAVAGE, JR.
SURVEYOR & LAND PLANNER
HAMPTON, VIRGINIA
SCALE: 1"=100' MAY 16, 1977



VICINITY SKETCH SCALE: 1"=2000'

STATE OF VIRGINIA
COUNTY OF YORK
IN THE CLERK'S OFFICE OF THE COUNTY OF YORK,
THE 20th DAY OF JUNE 1977 THIS MAP WAS
PRESENTED AND ADMITTED TO RECORD AS THE LAW DIRECTS.
PLAT BOOK 9 PAGE 154 *Edith H. Elwell, Clerk*
TESTE:
THIS SUBDIVISION HAS BEEN DIVIDED AS DIRECTED BY OWNER.

THIS IS TO CERTIFY THAT THE LAND EMBRACED
IN THIS SUBDIVISION IS IN THE NAME OF
JOE DUDLEY SNYDER, JR. & SARAH MORSE SNYDER
AND WAS ACQUIRED FROM JOE DUDLEY SNYDER, JR.
BY DEED DATED JUNE 4, 1954 AND DULY RECORDED
IN THE CLERK'S OFFICE OF THE CIRCUIT COURT
OF THE COUNTY OF YORK, VIRGINIA
IN DEED BOOK 90, PAGE 429.

Thomas J. Savage, Jr.

THIS SUBDIVISION IS WITH THE FREE CONSENT
AND IS IN ACCORDANCE WITH THE
DESIRES OF THE UNDERSIGNED OWNERS

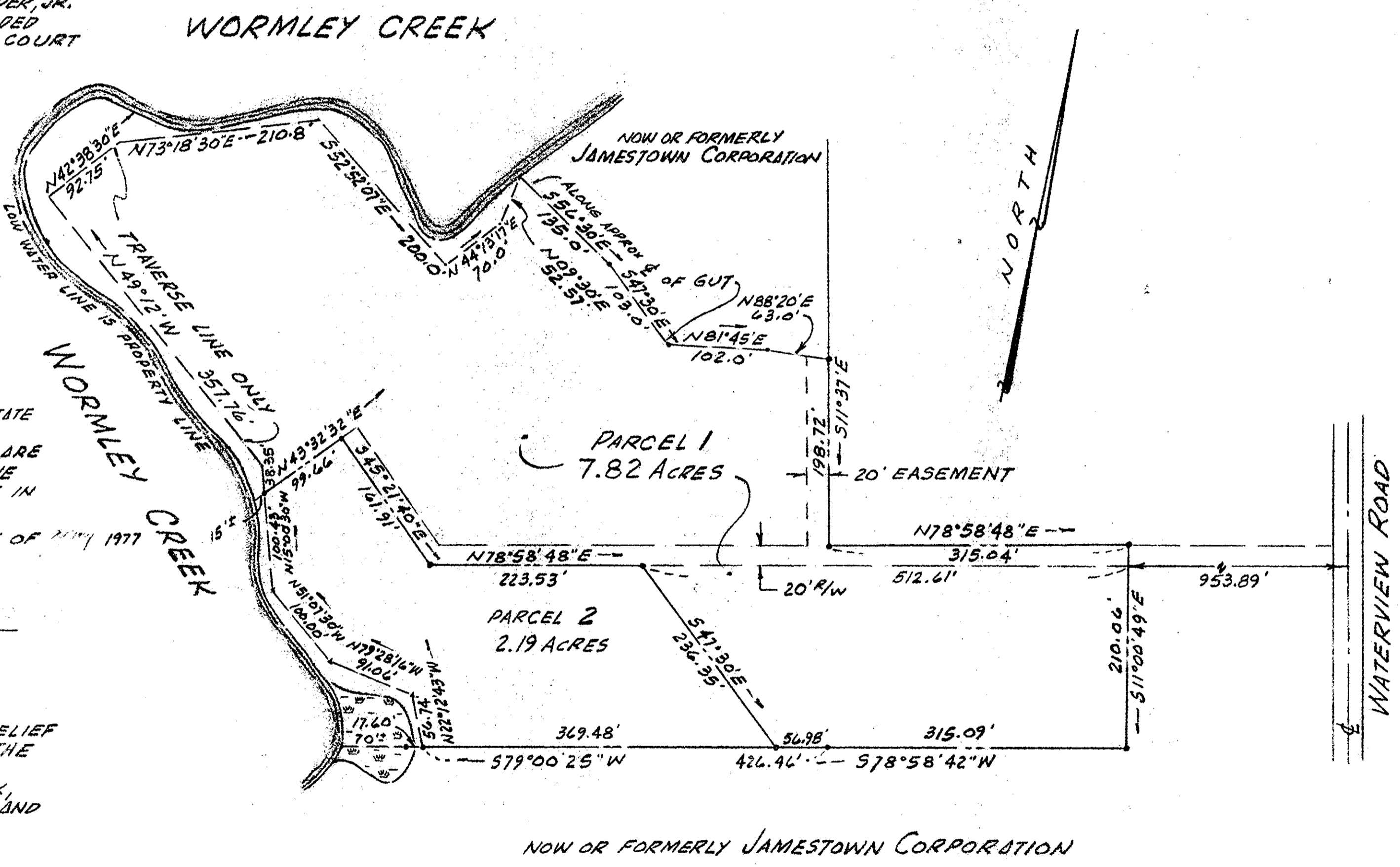

Joe Dudley Snyder, Jr.
JOE DUDLEY SNYDER, JR.
Sarah Morse Snyder
SARAH MORSE SNYDER

STATE OF VIRGINIA
COUNTY OF YORK
I, _____ A NOTARY
PUBLIC IN AND FOR THE COUNTY AND STATE
AFORESAID DO HEREBY CERTIFY THAT THE
ABOVE NAMED PERSONS WHOSE NAMES ARE
SIGNED TO THE FOREGOING WRITING HAVE
ACKNOWLEDGED THE SAME BEFORE ME IN
MY COUNTY AND STATE.

GIVEN UNDER MY HAND THIS _____ DAY OF _____ 1977
Thomas J. Savage, Jr.
NOTARY PUBLIC
MY COMMISSION EXPIRES _____

TO THE BEST OF MY KNOWLEDGE AND BELIEF
ALL THE REQUIREMENTS SET FORTH IN THE
ORDINANCE FOR APPROVING PLATS OF
SUBDIVISIONS IN THE COUNTY OF YORK,
VIRGINIA HAVE BEEN COMPLIED WITH AND
THIS SURVEY AND PLAT ARE CORRECT.

Thomas J. Savage, Jr.
THOMAS J. SAVAGE, JR.



TOTAL AREA OF SUBDIVISION 10.01 ACRES

APPROVED
YORK COUNTY BOARD OF SUPERVISORS
BY *R. E. Fain*
PLAT APPROVING AGENT
DATE *May 25, 1977*