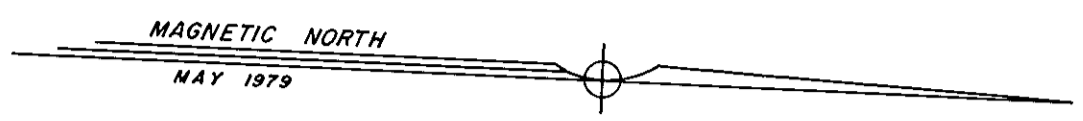



CITY OF POQUOSON, VIRGINIA
 PLAT OF
 LOT NO. 5, LOT NO. 9 & LOT NO. 10
 OF
 JOSIAH F. EVANS, ESTATE
 PROPERTY OF FRANK ALBERT & ESTER EVANS TAYLOR

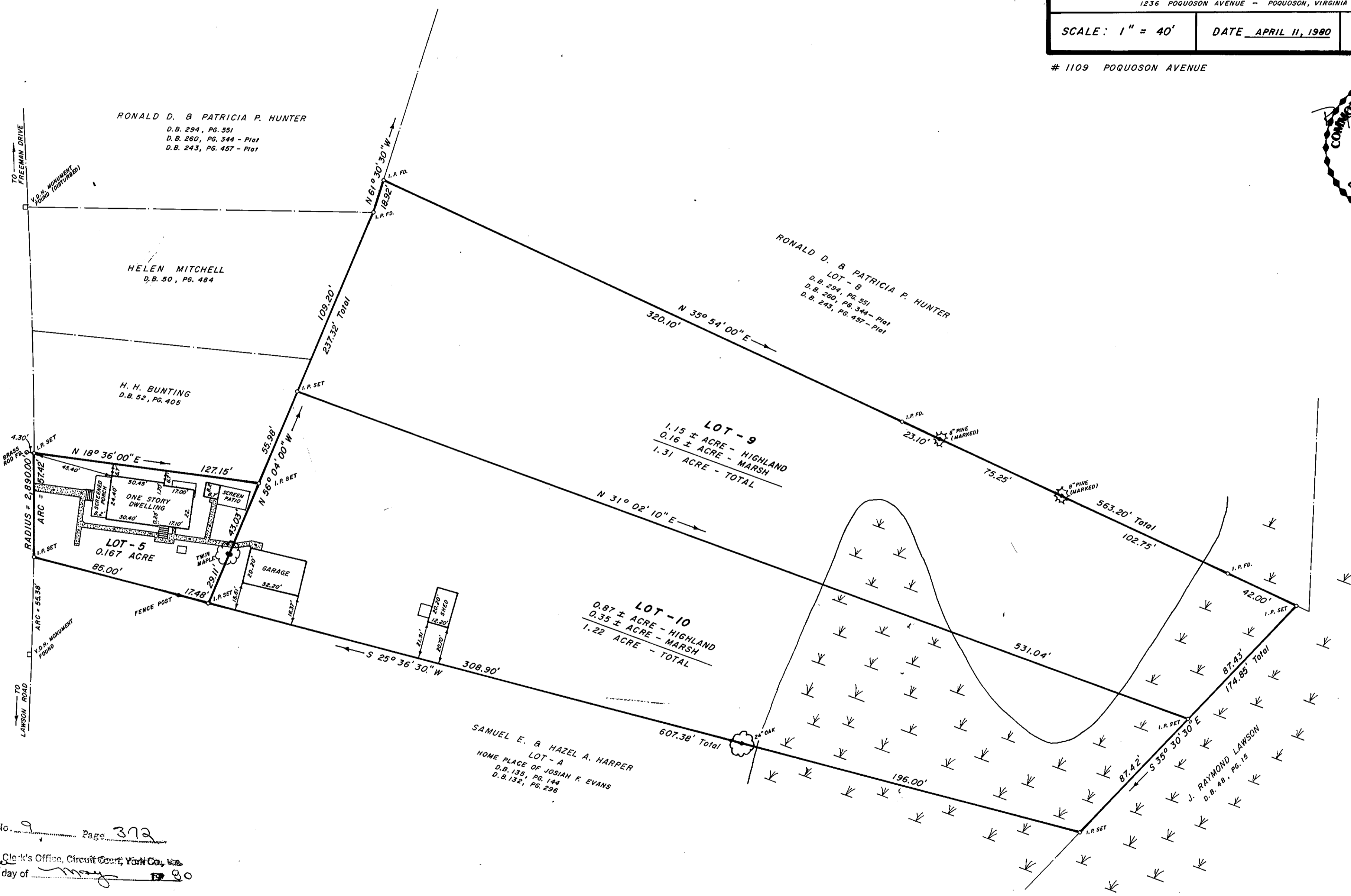
ROLAND D. BAIRD - SURVEYOR
 1236 POQUOSON AVENUE - POQUOSON, VIRGINIA 23662

SCALE: 1" = 40' DATE: APRIL 11, 1980

1109 POQUOSON AVENUE



POQUOSON AVENUE 50' R/W
STATE ROUTE NO. 172



Plat Book No. 9 Page 372
 Filed in the Clerk's Office, Circuit Court, York Co., Va.
 the 28th day of May 1980
 Tester:
 Edith M. Elliott, Clerk

LEGAL REFERENCES
 D.B. 47, PG. 223
 D.B. 52, PG. 447 - LOT NO. 5
 D.B. 66, PG. 573 - LOT NO. 9
 D.B. 66, PG. 572 - LOT NO. 10

CITY OF POQUOSON
 TAX MAP NO. 41
 INSERT 41 G
 PARCELS 9, 9A, 10 & 5

CITY OF POQUOSON
 APPROVED FOR RECORDATION
 JOHN L. ROWE, JR. 4/24/80
 CITY MANAGER DATE