


BOUNDARY LINE ADJUSTMENT
 BETWEEN THE PROPERTIES OF
THOMAS R. TUCKER
 AND
NATHANIEL W. HARRISON
 COUNTY OF YORK, VIRGINIA
 SCALE: 1" = 100' DATE: 9 Dec. 1981

E. J. KELLER, INC.
 LAND SURVEYOR
 NEWPORT NEWS, VA.



THIS BOUNDARY LINE ADJUSTMENT IS WITH THE FREE CONSENT AND IN ACCORDANCE WITH THE DESIRES OF THE UNDERSIGNED OWNERS AND PROPRIETORS.

Thomas R. Tucker DATE: 12/12/81
Nathaniel W. Harrison DATE: 12/18/81
Louise B. Harrison DATE: 12/18/81

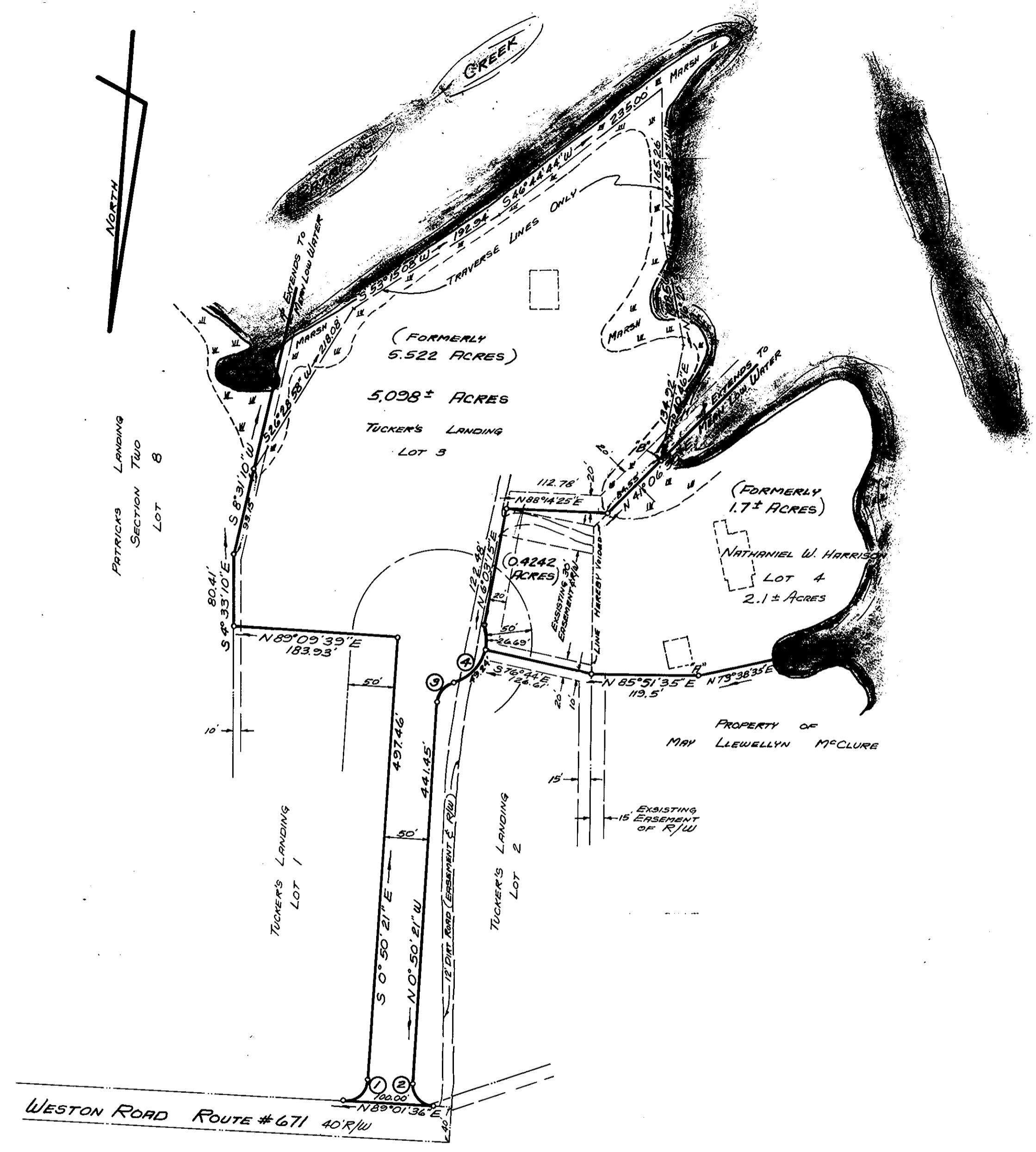
I, Andrew Kosowatz, A NOTARY PUBLIC IN AND FOR THE STATE OF VIRGINIA DO HEREBY CERTIFY THAT THE ABOVE NAMED PERSONS WHOSE NAMES ARE SIGNED TO THE FOREGOING WRITING HAVE ACKNOWLEDGED THE SAME BEFORE ME IN MY AND STATE AFORESAID. GIVEN UNDER MY HAND THIS 23rd DAY OF Dec. 1981.
Andrew Kosowatz
 NOTARY PUBLIC
 MY COMMISSION EXPIRES: October 4, 1985

TO THE BEST OF MY KNOWLEDGE AND BELIEF, ALL THE REQUIREMENTS AS SET FORTH IN THE SUBDIVISION ORDINANCE OF THE COUNTY OF YORK, VIRGINIA, HAVE BEEN COMPLIED WITH, INCLUDING A CLOSURE OF NOT LESS THAN 1"/10,000'. I CERTIFY THAT MONUMENTS AS SHOWN ON THIS PLAT WILL BE SET ON OR BEFORE 31 JAN. 1982.

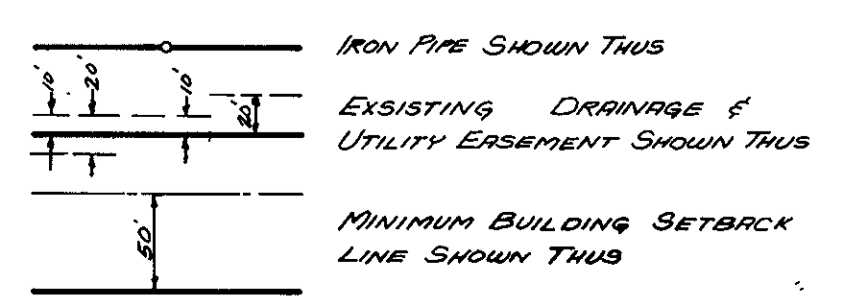
Edward J. Keller
 LAND SURVEYOR

NOTE: THE LAND HEREBY CONVEYED OR EXCHANGED SHALL NOT FOR ANY PURPOSE BE OR BECOME A SEPARATE OR INDEPENDENT LOT, TRACT OR PARCEL BUT FOR ALL PURPOSES SHALL BECOME AND BE CONSIDERED A PART OF THE ADJACENT LOT, TRACT OR PARCEL ALREADY OWNED BY NATHANIEL WALDO HARRISON AND LOUISE BRYN HARRISON AT THE TIME OF THIS CONVEYANCE OR EXCHANGE.

NOTE: THE PROPERTY LINE FROM POINT "A" EXTENDING TO THE WATER LINE OF PATRICK'S CREEK, THENCE EXTENDING SOUTHERLY AND EASTERLY ALONG THE WATER LINE TO POINT "B" WAS COMPILED.



TOTAL AREA = 7.22 ± ACRES



CURVE		DATA			TABLE	
No.	DELTA	RAD.	TAN.	ARC	CHORD	CHORD BEARING
1	89°51'56"	25.00	24.94	39.21	35.31	N 44° 05' 37" E
2	90°08'04"	25.00	25.06	39.33	35.40	S 45° 54' 23" E
3	70°31'44"	25.00	17.68	30.77	28.87	S 34° 25' 31" W
4	87°00'28"	50.00	47.45	75.93	68.97	S 8° 08' 03" W

APPROVED
 YORK COUNTY BOARD OF SUPERVISORS
 BY: [Signature]
 PLAT APPROVING AGENT
 DATE: January 13, 1982

STATE OF VIRGINIA
 COUNTY OF YORK
 IN THE CLERK'S OFFICE OF THE CIRCUIT COURT FOR THE COUNTY OF YORK THIS 13th DAY OF January 1982 THIS MAP WAS PRESENTED AND ADMITTED TO RECORD AS THE LAW DIRECTS IN PLAT BOOK 9, PAGE 467.
 TESTE: EDITH M. ELLIOTT, CLERK
 BY: [Signature]