

NOW OR FORMERLY  
COUNTY SCHOOL BOARD OF YORK  
(D.B.758, P.553; P.B.11, P.677)

N48°02'50"E

1961.48'

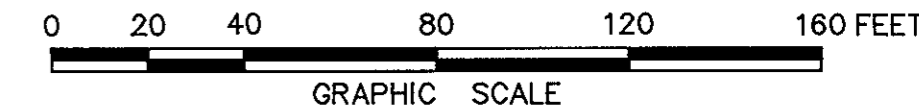
**GLEN LAUREL**  
SECTION ONE (P.B.11, P.677)

GRAFTON DISTRICT - COUNTY OF YORK, VIRGINIA

**THE SIRINE GROUP, LTD.**  
SURVEYORS • ENGINEERS • PLANNERS  
P.O. BOX 450, ROUTE 17  
WHITE MARSH, VIRGINIA 23183


SCALE: 1" = 40' FEBRUARY 2, 1994

**SHEET 3 OF 3**



GRAPHIC SCALE

NOW OR FORMERLY  
**G.C.R., INC.,**  
A VIRGINIA CORPORATION  
(FUTURE DEVELOPMENT)



APPROVED:  
YORK COUNTY BOARD OF SUPERVISORS

BY: *Mark Cate*  
PLAT APPROVING AGENT

DATE: *April 11, 1994*

STATE OF VIRGINIA  
COUNTY OF YORK

IN THE CLERK'S OFFICE OF THE CIRCUIT COURT FOR  
THE COUNTY OF YORK THE *11th* DAY OF *April*  
1994, THIS PLAT WAS PRESENTED AND ADMITTED TO  
RECORD AS THE LAW DIRECTS IN PLAT BOOK *12*,  
PAGE *36*

TESTE: \_\_\_\_\_  
CLERK

BY: *Zatharia Bender DCs*  
*Plat Book 12 Page 34-3*

NOW OR FORMERLY  
COUNTY SCHOOL BOARD OF YORK  
(D.B.758, P.553; P.B.11, P.677)

1961.48'

N48°02'50"E

EXIST. YORK COUNTY  
20' DRAINAGE & UTILITY  
EASEMENT (P.B.11, P.381)

NOW OR FORMERLY  
**G.C.R., INC.,**  
A VIRGINIA CORPORATION  
(FUTURE DEVELOPMENT)

20' DRAINAGE  
& UTILITY ESM'T.  
HEREBY CONVEYED  
TO YORK COUNTY

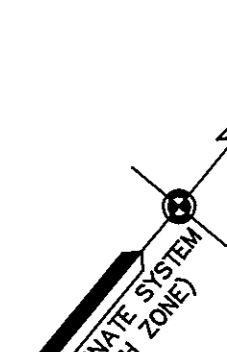
S48°02'50"W

346.24'

N88°06'52"W

208.40'

**INSET**



MATCH LINE SEE INSET

MATCH LINE THIS SHEET

MATCH LINE SHEET 2

N88°06'52"W  
208.40'

S68°38'09"W

213.98'

S72°08'18"W

401.87'

S17°42'34"E

145.01'

S78°02'34"W

7.5'

15' DRAINAGE  
& UTILITY ESM'T.  
HEREBY CONVEYED  
TO YORK COUNTY

7.5'

152.28'

S72°16'26"W

102.14'