


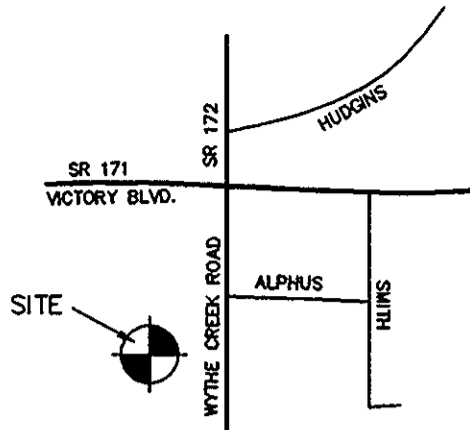
I, Jerry W. Davis, do hereby certify that the property, as shown hereon, to be correct to the best of my knowledge and belief.

Jerry W. Davis 9-22-99
 Jerry W. Davis, P.S. 001674 DATE

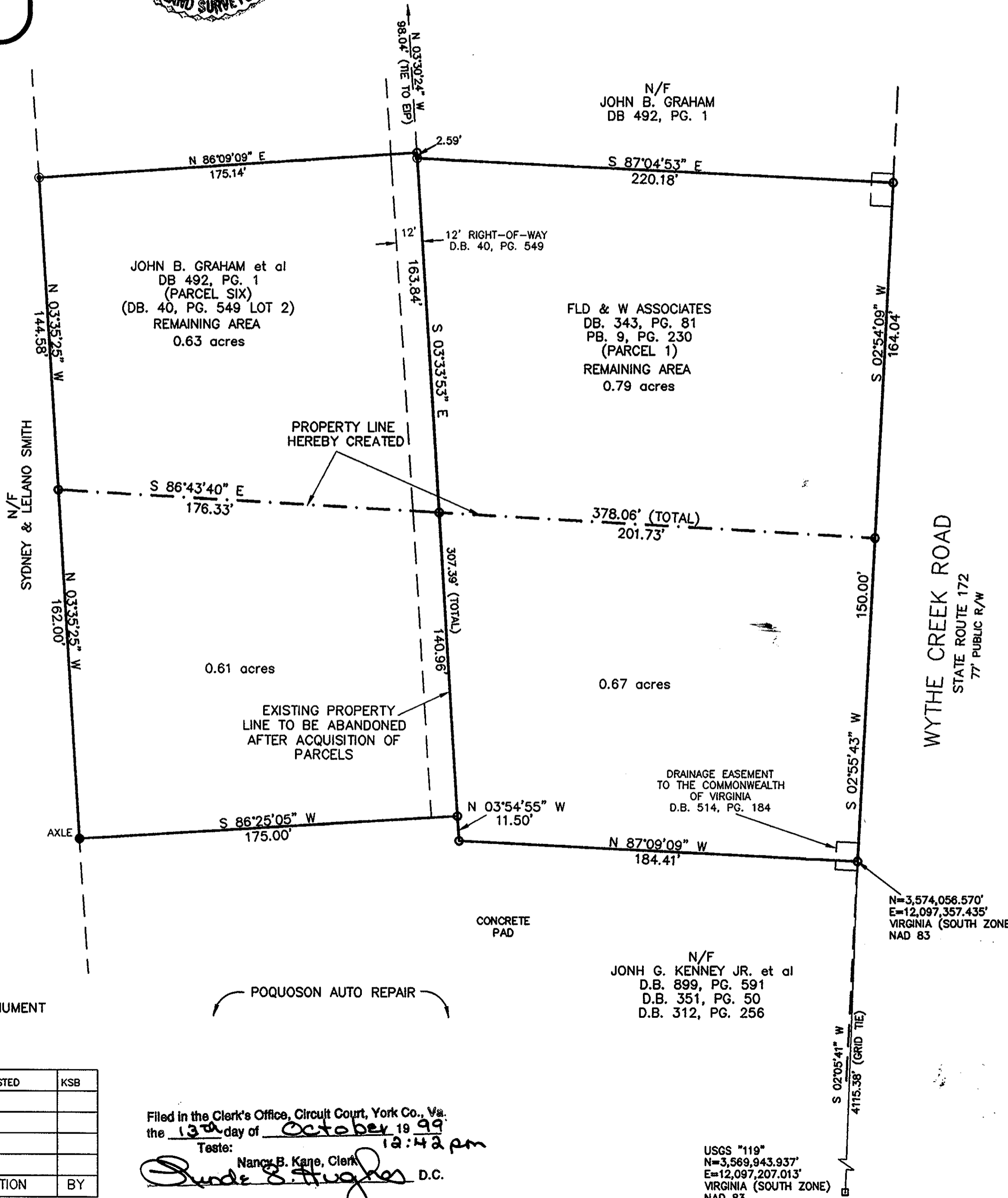


GENERAL NOTES

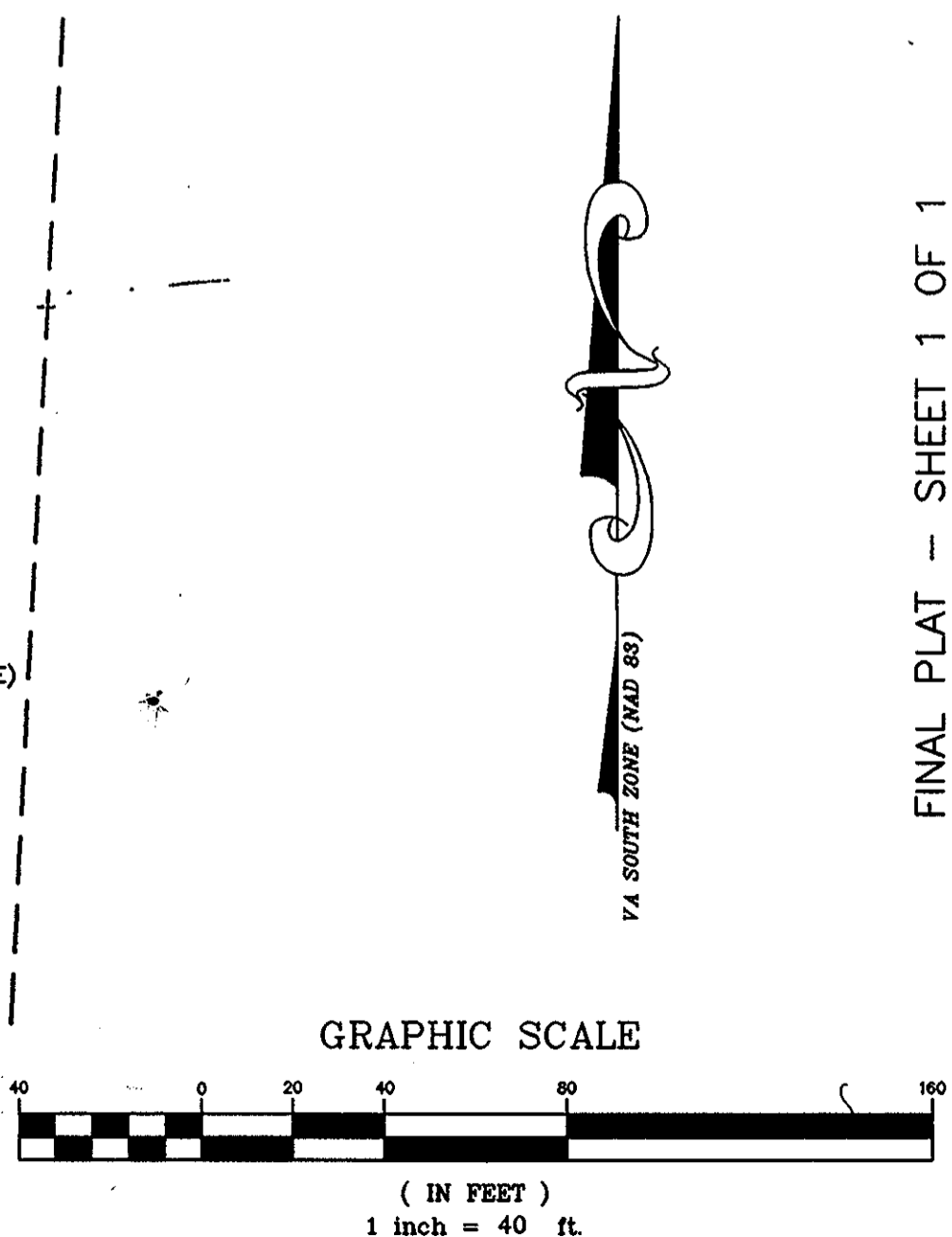
- 1.) BEARINGS FOR THIS SURVEY ARE BASED ON VIRGINIA SOUTH ZONE (NAD 83) USGS MONUMENT "119" HAVING COORDINATES N=3,569,943.937', E= 12,097,207.013'.
- 2.) REFERENCES: PLAT BOOK 9, PAGE 230 OF THE YORK COUNTY CIRCUIT COURT TAX MAP 27-09-0001 & 27-10-0002
- 3.) ALL DISTANCES ARE HORIZONTAL GROUND DISTANCES.
- 4.) THE SUBJECT PROPERTY IS LOCATED WITHIN THE CHESAPEAKE BAY RESOURCE MANAGEMENT AREA.



VICINITY MAP
NTS



CITY OF POQUOSON APPROVED
 DATE 10/7/99
Charles W. B...
 CITY MANAGER



TOTAL AREA=1.277 ACRES

THE JOHN R. MCADAMS COMPANY, INC.
 ENGINEERS/PLANNERS/SURVEYORS
 RESEARCH TRIANGLE PARK, NC
 P.O. BOX 14005 ZIP 27709-4005
 (919) 361-5000

REVISIONS:

△	Revise Property Line

SURVEY BY:
 JERRY W. DAVIS
 L-001674

SUBDIVISION PLAT FOR:
DOLLAR GENERAL
 CITY OF POQUOSON, YORK COUNTY, VIRGINIA
 OWNER:
 ATLANTIC FINANCIAL GROUP, LTD.
 C/O RETAIL SERVICE GROUP, LLC
 5031-F WEST W.T. HARRIS BLVD.
 CHARLOTTE, NC 28269

PROJECT NO. CTR-99090
 FILENAME: CTR9909F.DWG
 DRAWN BY: KSB
 SCALE: 1"=40'
 DATE: 8-4-99



FINAL PLAT - SHEET 1 OF 1