

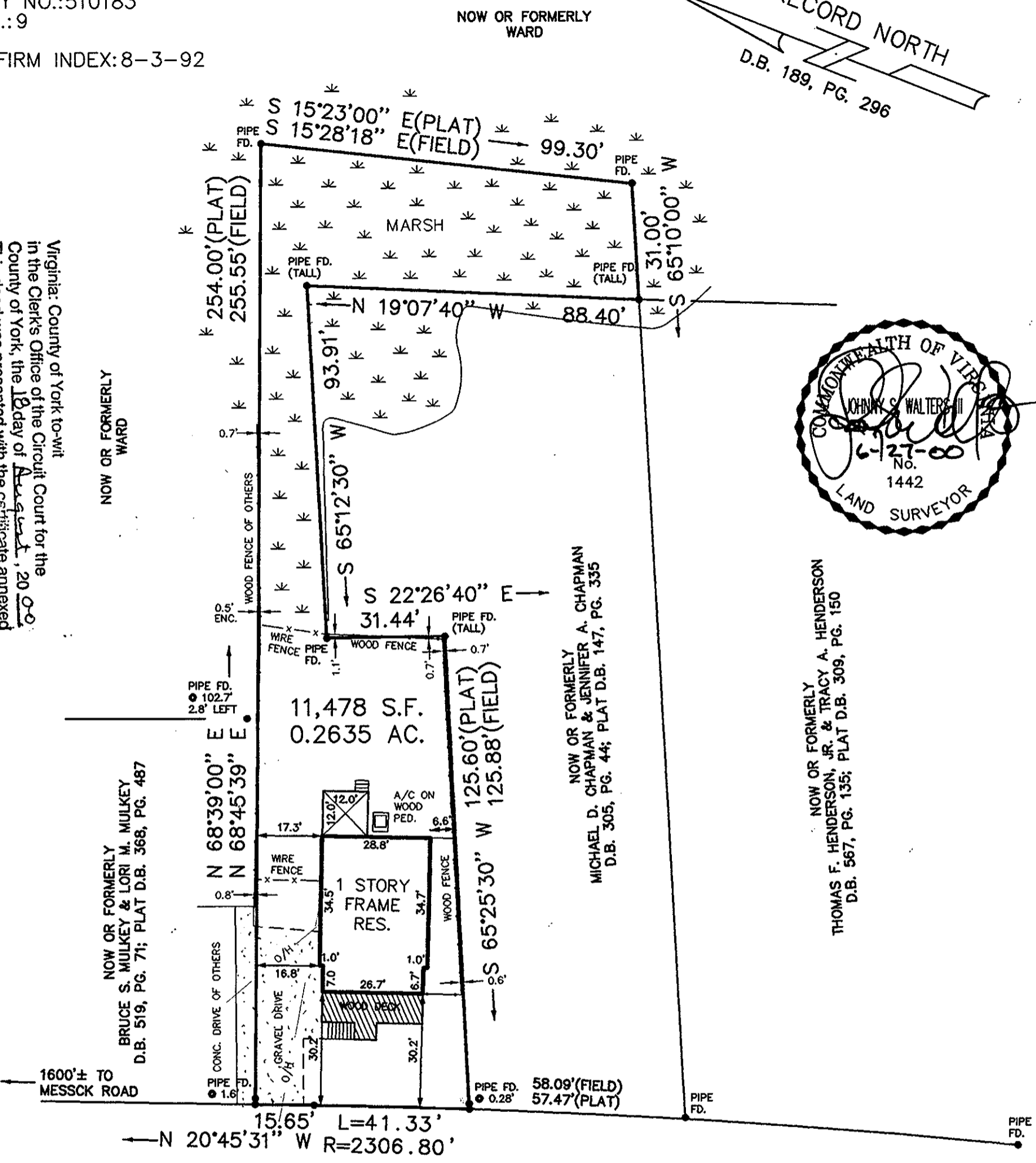


DEED REF.: D.B. 1128, PG. 267
 PLAT REF.: D.B. 189, PG. 296
 FLOOD ZONE: AE
 COMMUNITY NO.: 510183
 PANEL NO.: 9
 SUFFIX: E
 DATE OF FIRM INDEX: 8-3-92



Virginia: County of York to-wit
 in the Clerks Office of the Circuit Court for the
 County of York, the 18 day of August, 20 00
 This deed was presented with the certificate annexed
 and admitted to record at 1:03 o'clock PM
 Tester: Lynn S. Jenkins, Clerk
 by *[Signature]*
 Deputy Clerk



NOW OR FORMERLY
WARD

NOW OR FORMERLY
BRUCE S. MULKEY & LORI M. MULKEY
D.B. 519, PG. 71; PLAT D.B. 368, PG. 487

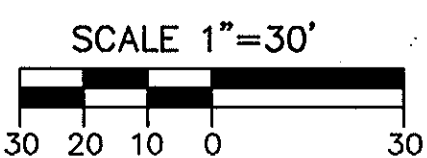
NOW OR FORMERLY
MICHAEL D. CHAPMAN & JENNIFER A. CHAPMAN
D.B. 305, PG. 44; PLAT D.B. 147, PG. 335

NOW OR FORMERLY
THOMAS F. HENDERSON, JR. & TRACY A. HENDERSON
D.B. 567, PG. 135; PLAT D.B. 309, PG. 150

CITY OF POQUOSON
 APPROVED
 DATE 6/29/2000
[Signature]
 CITY MANAGER

This is to certify that on JUNE 26, 2000 I surveyed
 the property shown on this plat and found the property
 lines to be correct as shown hereon.
 There are no visible encroachments either way across
 the lines except as shown.
 This survey is subject to easements, servitudes and
 covenants of record and was prepared without benefit
 of a back title letter.
 This survey is not to be used for construction purposes.

[Signature]
 JOHNNY S. WALTERS, III LAND SURVEYOR



CORRECTED PLAT
 #1389 POQUOSON AVENUE
 PLAT OF THE PROPERTY OF
 RHONDA L. FLOWERS

PARCEL OF LAND CONTAINING
 11,478 SQ. FT.
 0.2635 ACRE

CITY OF POQUOSON, VIRGINIA

WALTERS LAND SURVEYING, LTD.
 710 DENBIGH BOULEVARD, SUITE 4C
 NEWPORT NEWS, VIRGINIA 23608
 (P.O. BOX 1594 YORKTOWN, VIRGINIA 23692)
 PHONE: (757) 898-1057 FAX: (757) 898-2862