
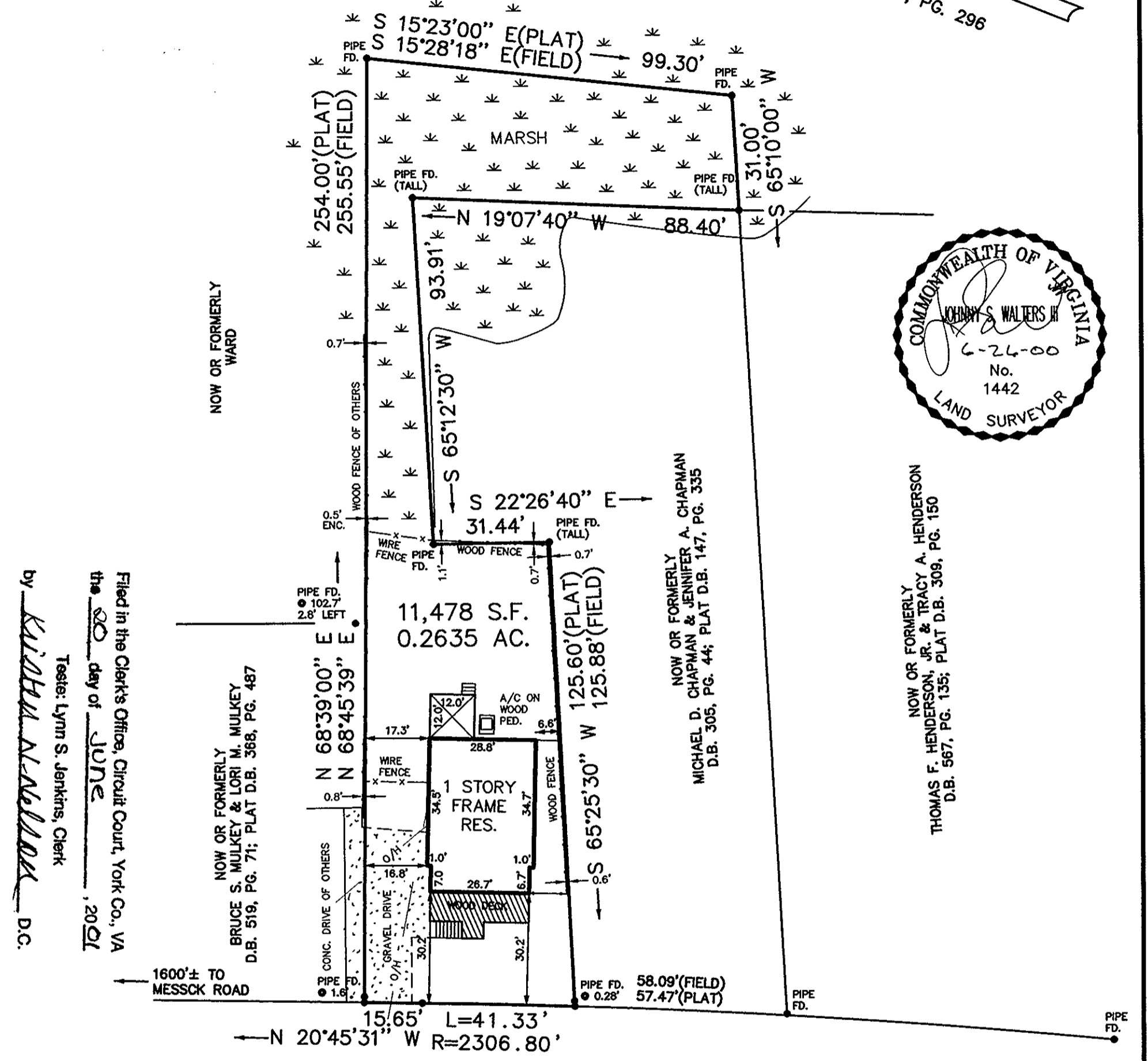



DEED REF.: D.B. 1128, PG. 267
 PLAT REF.: D.B. 189, PG. 296
 FLOOD ZONE: AE
 COMMUNITY NO.: 510183
 PANEL NO.: 9
 SUFFIX: E
 DATE OF FIRM INDEX: 8-3-92



Filed in the Clerk's Office, Circuit Court, York Co., VA
 the 20 day of JUNE, 2001
 by Richard A. McElroy D.C.
 Tester: Lynn S. Jenkins, Clerk

NOW OR FORMERLY
 BRUCE S. MULKEY & LORI M. MULKEY
 D.B. 519, PG. 71; PLAT D.B. 368, PG. 487

NOW OR FORMERLY
 MICHAEL D. CHAPMAN & JENNIFER A. CHAPMAN
 D.B. 305, PG. 44; PLAT D.B. 147, PG. 335

NOW OR FORMERLY
 THOMAS F. HENDERSON, JR. & TRACY A. HENDERSON
 D.B. 567, PG. 135; PLAT D.B. 309, PG. 150

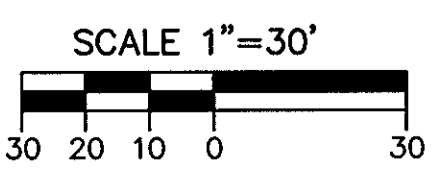
1600'± TO
 MESSCK ROAD

POQUOSON AVENUE 50'R/W

CITY OF POQUOSON
 APPROVED
 DATE 6/11/01
[Signature]
 CITY MANAGER

This is to certify that on JUNE 26, 2000 I surveyed the property shown on this plat and found the property lines to be correct as shown hereon. There are no visible encroachments either way across the lines except as shown. This survey is subject to easements, servitudes and covenants of record and was prepared without benefit of a back title letter. This survey is not to be used for construction purposes.

[Signature]
 JOHNNY S. WALTERS, III LAND SURVEYOR



#1389 POQUOSON AVENUE PLAT OF THE PROPERTY OF RHONDA L. FLOWERS
PARCEL OF LAND CONTAINING 11,478 SQ. FT. 0.2635 ACRE
CITY OF POQUOSON, VIRGINIA
WALTERS LAND SURVEYING, LTD. 710 DENBIGH BOULEVARD, SUITE 4C NEWPORT NEWS, VIRGINIA 23608 (P.O. BOX 1594 YORKTOWN, VIRGINIA 23692) PHONE: (757) 898-1057 FAX: (757) 898-2862