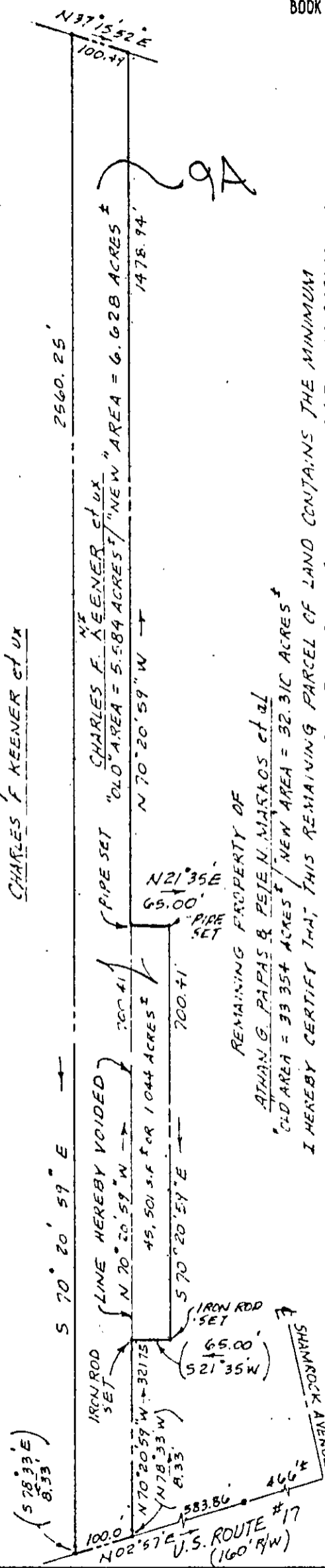




CHARLES F. KEENER et ux



9A

I HEREBY CERTIFY THAT THIS REMAINING PARCEL OF LAND CONTAINS THE MINIMUM LOT AREA AND MINIMUM LOT WIDTH REQUIRED BY THE YORK COUNTY ZONING ORDINANCE.

R. Wayne Johnson
C.L.S. #1174



APPROVED
 YORK COUNTY BOARD OF SUPERVISORS
 BY *[Signature]*
 PLAT APPROVING AGENT
 DATE 9/17/81

NOTE: THE 1.044 ACRE PARCEL HEREBY CONVEYED SHALL NOT FOR ANY PURPOSE BE OR BECOME A SEPARATE OR INDEPENDENT LOT, TRACT, OR PARCEL, BUT FOR ALL PURPOSES SHALL BECOME AND BE CONSIDERED A PART OF THE ADJOINING LOT, TRACT, OR PARCEL ALREADY OWNED BY CHARLES F. KEENER, et ux AT THE TIME OF THIS CONVEYANCE.

PLAT SHOWING
 REALIGNMENT OF LOT LINES BETWEEN
 PROPERTIES OF CHARLES F. KEENER, et ux,
 AND ATHAN G. PAPAS, et al LOCATED
 NEAR U.S. ROUTE #17
 COUNTY OF YORK, VIRGINIA

R. WAYNE JOHNSON
 CIVIL ENGINEER AND LAND SURVEYOR
 HAMPTON, VIRGINIA
 Scale: 1" = 200' F.B. 4, Pg. —
 Date: SEPTEMBER 3, 1981 Job No. C10-19

(old 9B) PART of 37-9A