

FOXWOOD

SECTION THREE


BETHEL DISTRICT
COUNTY OF YORK, VIRGINIA

JOHNSON - BAIRD AND ASSOCIATES
CIVIL ENGINEERING AND LAND SURVEYING
1638 WEST QUEEN STREET - HAMPTON, VIRGINIA - 23669-2645 - PHONE (757) 827-7208 - FAX (757) 827-7503

SCALE: 1" = 60'

DATE: AUG. 31, 2001
FILE: 97-0753B

SHEET 2
OF 3

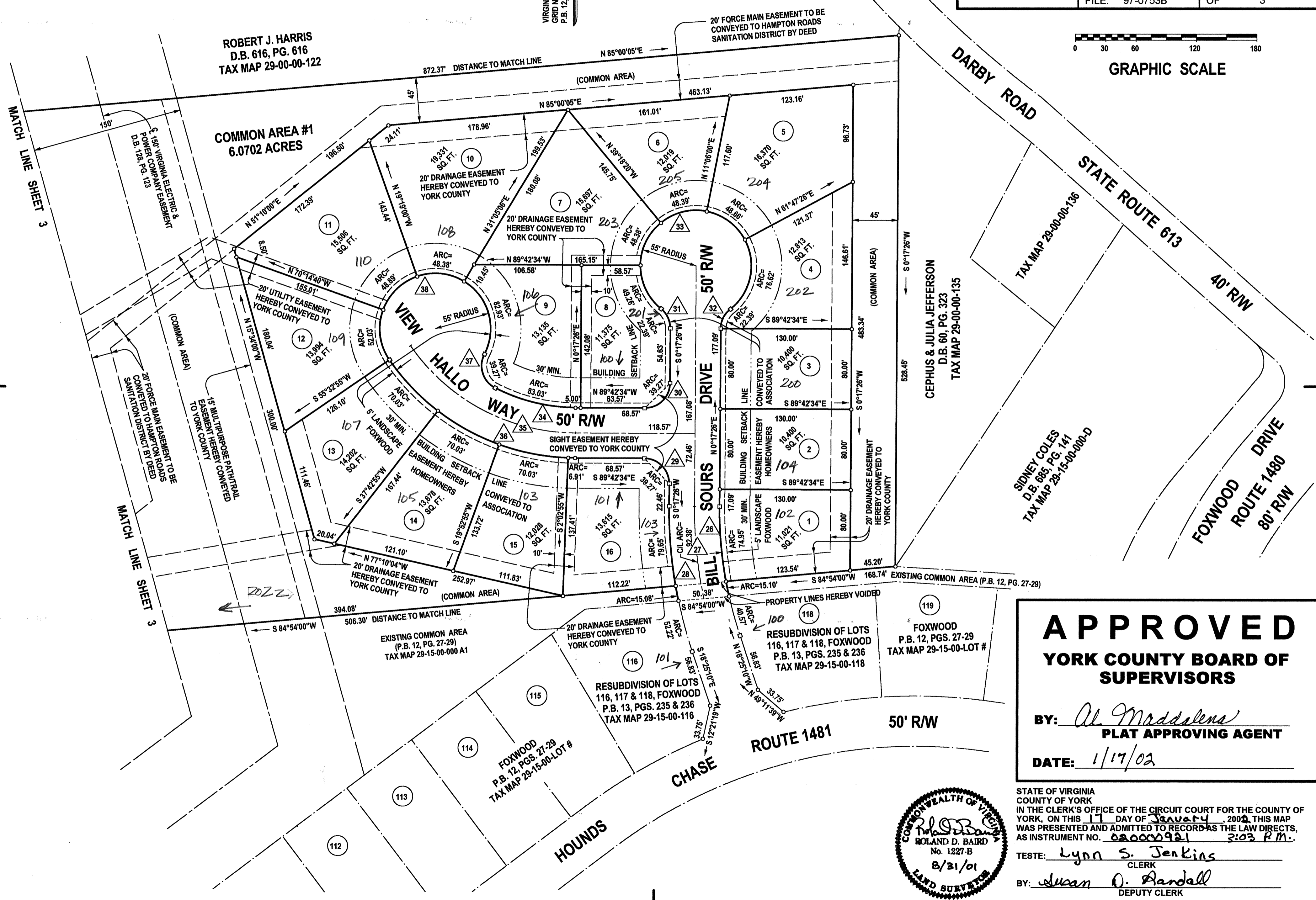


GRAPHIC SCALE

ROBERT J. HARRIS
D.B. 616, PG. 616
TAX MAP 29-00-00-122

20' FORCE MAIN EASEMENT TO BE
CONVEYED TO HAMPTON ROADS
SANITATION DISTRICT BY DEED


VIRGINIA COORDINATE SYSTEM
GRID NORTH
P.B. 12, PGS. 27-29



APPROVED
YORK COUNTY BOARD OF SUPERVISORS

BY: *Al Maddalena*
PLAT APPROVING AGENT

DATE: 1/17/02



STATE OF VIRGINIA
COUNTY OF YORK
IN THE CLERK'S OFFICE OF THE CIRCUIT COURT FOR THE COUNTY OF YORK, ON THIS 17 DAY OF January, 2002, THIS MAP WAS PRESENTED AND ADMITTED TO RECORD AS THE LAW DIRECTS, AS INSTRUMENT NO. 020000921 3:03 P.M.

TESTE: *Lynn S. Jenkins*
CLERK

BY: *Susan O. Randall*
DEPUTY CLERK