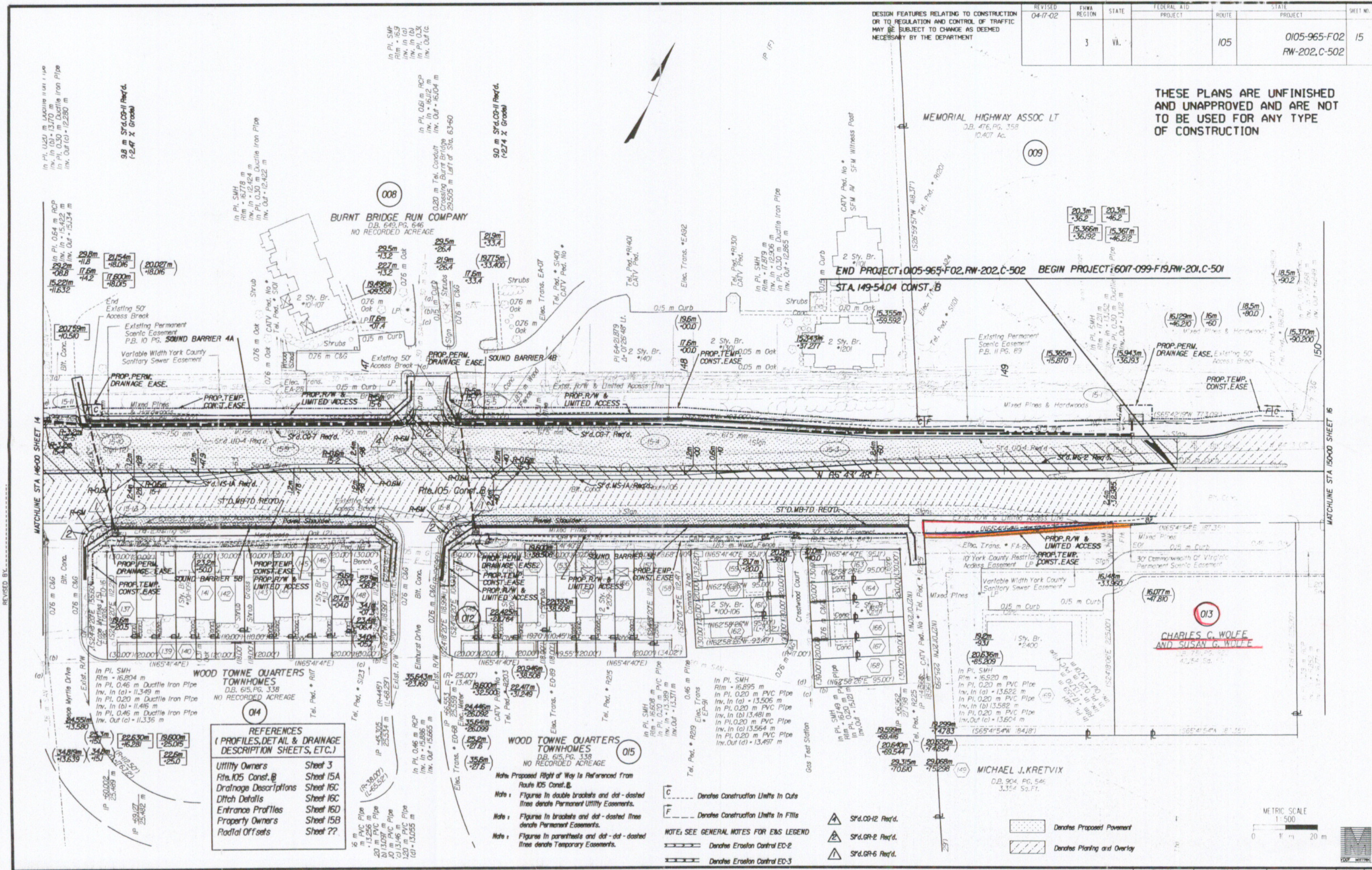


LIMITED ACCESS HIGHWAY By Resolution of State Highway and Transportation Commission, dated Sept 12, 19 4

REVISED	FHWA REGION	STATE	FEDERAL AID PROJECT	ROUTE	STATE PROJECT	SHEET NO.
04-17-02	3	VA.		105	0105-965-F02 RW-202,C-502	15

THESE PLANS ARE UNFINISHED AND UNAPPROVED AND ARE NOT TO BE USED FOR ANY TYPE OF CONSTRUCTION

DESIGN FEATURES RELATING TO CONSTRUCTION OR TO REGULATION AND CONTROL OF TRAFFIC MAY BE SUBJECT TO CHANGE AS DEEMED NECESSARY BY THE DEPARTMENT



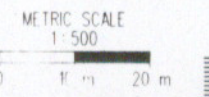
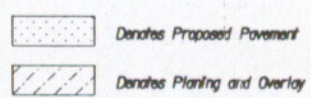
REFERENCES (PROFILES, DETAIL & DRAINAGE DESCRIPTION SHEETS, ETC.)

Utility Owners	Sheet 3
Rte. 105 Const. B	Sheet 15A
Drainage Descriptions	Sheet 16C
Ditch Details	Sheet 16C
Entrance Profiles	Sheet 16D
Property Owners	Sheet 15B
Radial Offsets	Sheet ??

WOOD TOWNE QUARTERS TOWNHOMES
D.B. 615, PG. 338
NO RECORDED ACRES

Note: Proposed Right of Way Is Referenced From Route 105 Const. B.
Note: Figures in double brackets and dot-dashed lines denote Permanent Utility Easements.
Note: Figures in brackets and dot-dashed lines denote Permanent Easements.
Note: Figures in parenthesis and dot-dot-dashed lines denote Temporary Easements.

- C --- Denotes Construction Limits In Cuts
- F --- Denotes Construction Limits In Fills
- Denotes Erosion Control EC-2
- Denotes Erosion Control EC-3
- ▲ Sfd. CG-12 Ref'd.
- ▲ Sfd. GR-2 Ref'd.
- ▲ Sfd. GR-5 Ref'd.



SURVEYED BY: WOODFORD, 12/21/05-2005
 SUPERVISED BY: SUDHA MURUGAN, P.E., 12/21/05-2005
 DESIGNED BY: J.T. BROWN, 12/21/05-2005
 CAD OPERATOR:
 REVISED BY: