

PLAT OF SUBDIVISION
 PHASE 1C
 FAIRFIELD WILLIAMSBURG @
 GOVERNOR'S GREEN


BRUTON DISTRICT YORK COUNTY, VIRGINIA
 SCALE 1"=100'

DATE: APRIL 23, 2003 LAST REVISED SEPT 10, 2003

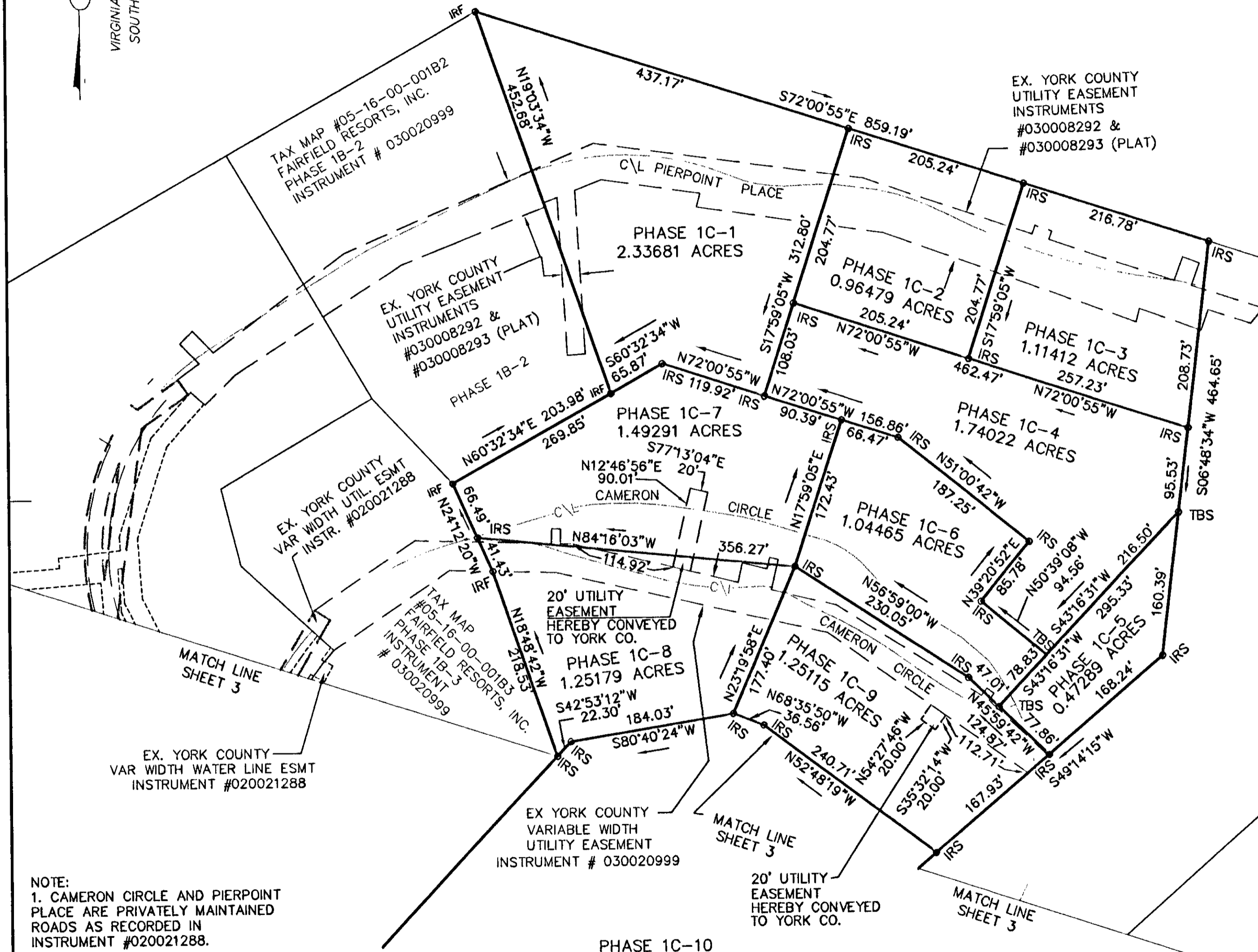
Dewberry & Davis, Inc.

A Dewberry Company
 Architects Engineers Planners Surveyors

9881 MAYLAND DRIVE, SUITE 201
 RICHMOND, VA 23233 PHONE 804 290-7957, FAX 804 290-7928



TAX MAP #06-00-00-004
 CITY OF WILLIAMSBURG
 DB 60 PG 408
 ZONED RC



TAX MAP #05-16-00-002
 FFD DEVELOPMENT COMPANY, LLC
 INSTRUMENT #010004806
 PARCEL 2
 15.122 ACRES
 ZONED EO

2003 DEC 15 PM 4:41

revised

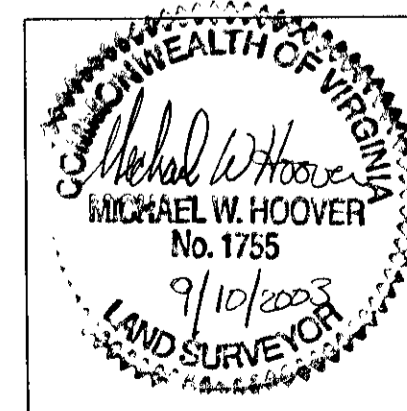
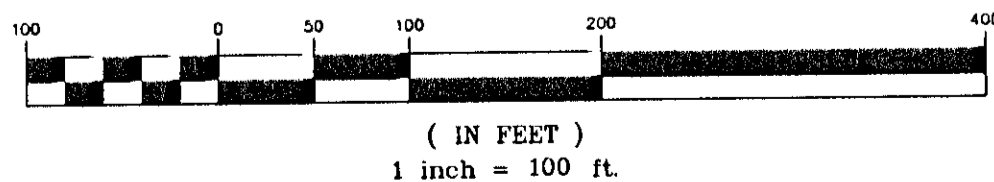
NOTE:
 1. CAMERON CIRCLE AND PIERPOINT PLACE ARE PRIVATELY MAINTAINED ROADS AS RECORDED IN INSTRUMENT #020021288.

EX. YORK COUNTY
 VAR WIDTH WATER LINE ESMT
 INSTRUMENT #020021288

EX YORK COUNTY
 VARIABLE WIDTH
 UTILITY EASEMENT
 INSTRUMENT # 030020999

20' UTILITY
 EASEMENT
 HEREBY CONVEYED
 TO YORK CO.

GRAPHIC SCALE



APPROVED:

YORK COUNTY BOARD OF SUPERVISORS

BY: Al Maddalena PLAT APPROVING AGENT.

DATE: 12/4/2003

COMMONWEALTH OF VIRGINIA
 COUNTY OF YORK

IN THE CLERK'S OFFICE OF THE CIRCUIT COURT FOR THE COUNTY OF YORK THE 15th DAY OF December, 2003. 4:41 pm

THIS MAP WAS PRESENTED AND ADMITTED TO RECORD AS THE LAW DIRECTS.

INSTRUMENT NO. 030029198

TESTE: Lynn S. Jenkins CLERK

BY: Amelia Cooper, D.C.