

CONDOMINIUM PLAT OF  
**YORK SQUARE**

Nelson District, York County, Virginia

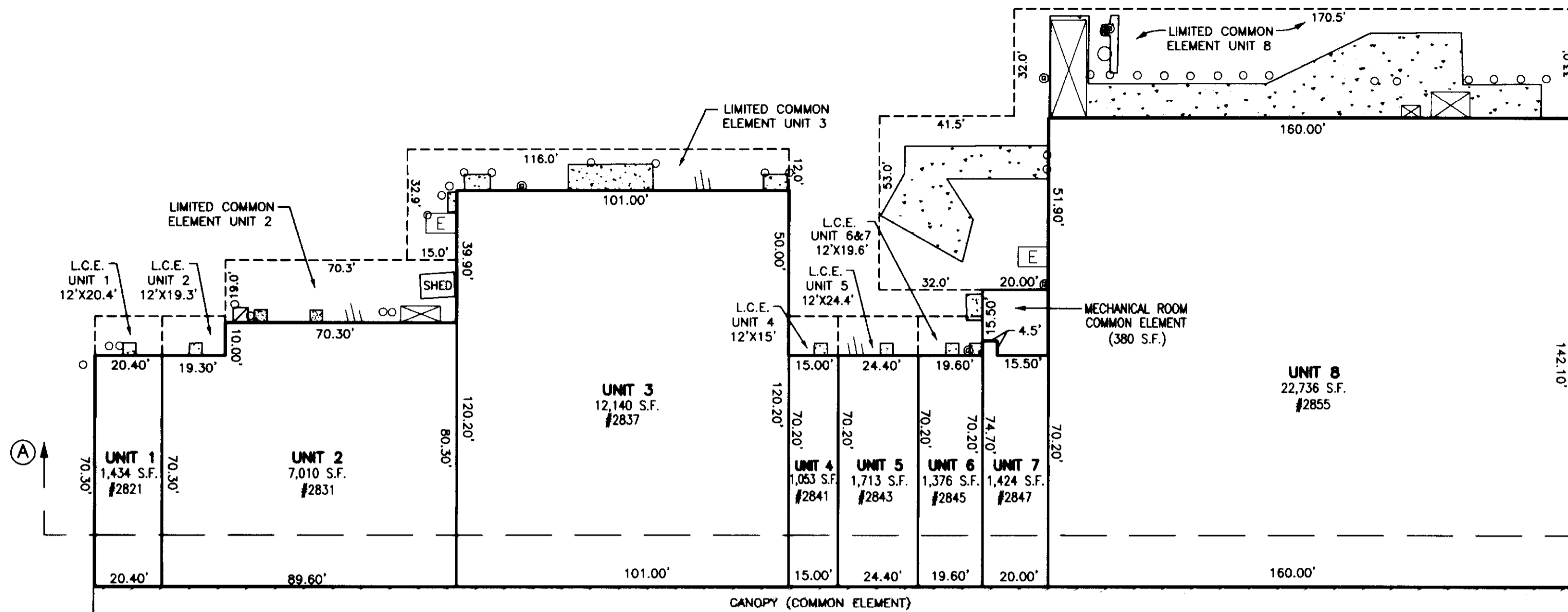
PROJECT #05-913 DATE: 02/21/06

**LandTech Resources, Inc.**

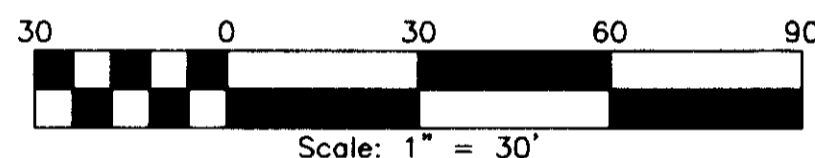
Surveying • GPS • Engineering  
5810-F Mooretown Road, Williamsburg, Virginia 23188  
Telephone: 757-565-1677 Fax: 757-565-0782

Web: landtechresources.com

**SHEET 2 OF 2**  
**(PLANS)**



**EXISTING BUILDING PLAN**

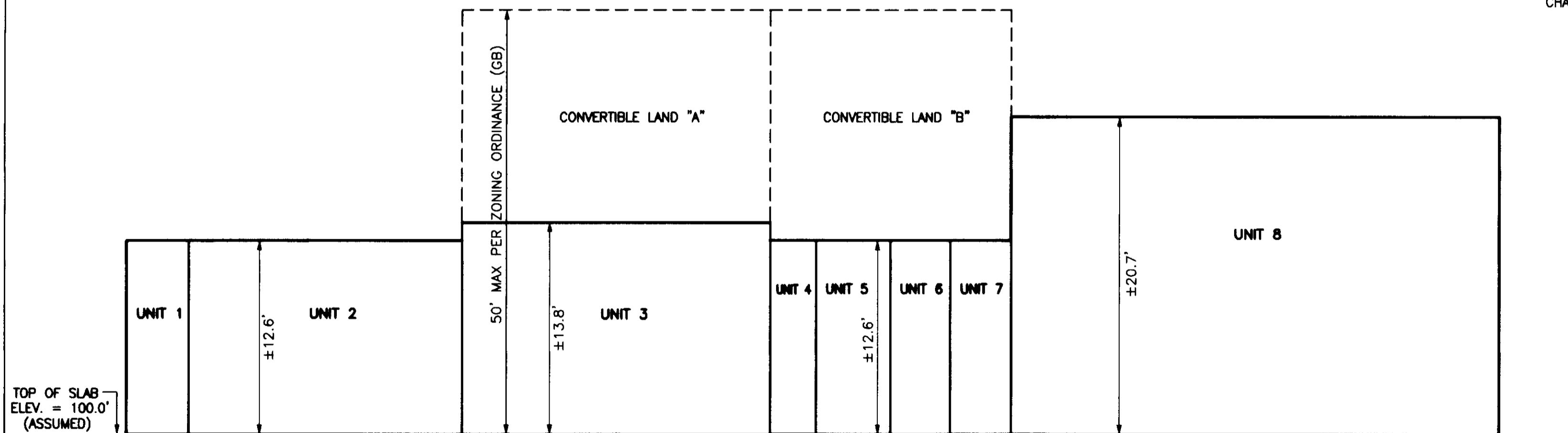



**LEGEND**

- ⊞ Electric Transformer
- Bollard
- ⊙ Sewer Clean Out
- Sanitary Sewer Manhole
- ▬ Edge of Pavement
- L.C.E. = LIMITED COMMON ELEMENT

I CERTIFY THAT THIS PLAT IS ACCURATE AND COMPLIES WITH THE PROVISIONS OF SECTION 55-79.58(b) OF THE CODE OF VIRGINIA OF 1950 AS AMENDED AND ALL UNITS SHOWN HAVE BEEN SUBSTANTIALLY COMPLETED UNLESS OTHERWISE NOTED.

*Charles A. Calhoun*  
CHARLES A. CALHOUN



**EXISTING SECTION "A" ELEVATIONS**

NOT TO SCALE

APPROVED: YORK COUNTY BOARD OF SUPERVISORS

BY: *Ad. Maddalena* DATE: 4/27/06  
PLAT APPROVING AGENT

STATE OF VIRGINIA  
COUNTY OF YORK  
IN THE CLERK'S OFFICE OF THE CIRCUIT COURT FOR THE  
COUNTY OF YORK-POQUOSON THIS 5<sup>th</sup> DAY OF *May* 2006.  
THIS MAP WAS PRESENTED AND ADMITTED TO RECORD  
AS THE LAW DIRECTS AS INSTRUMENT NO. *060010354*

TESTE: *Lynn S. Jenkins*  
CLERK

BY: *Rachel Riesbeck*