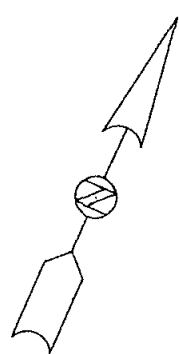
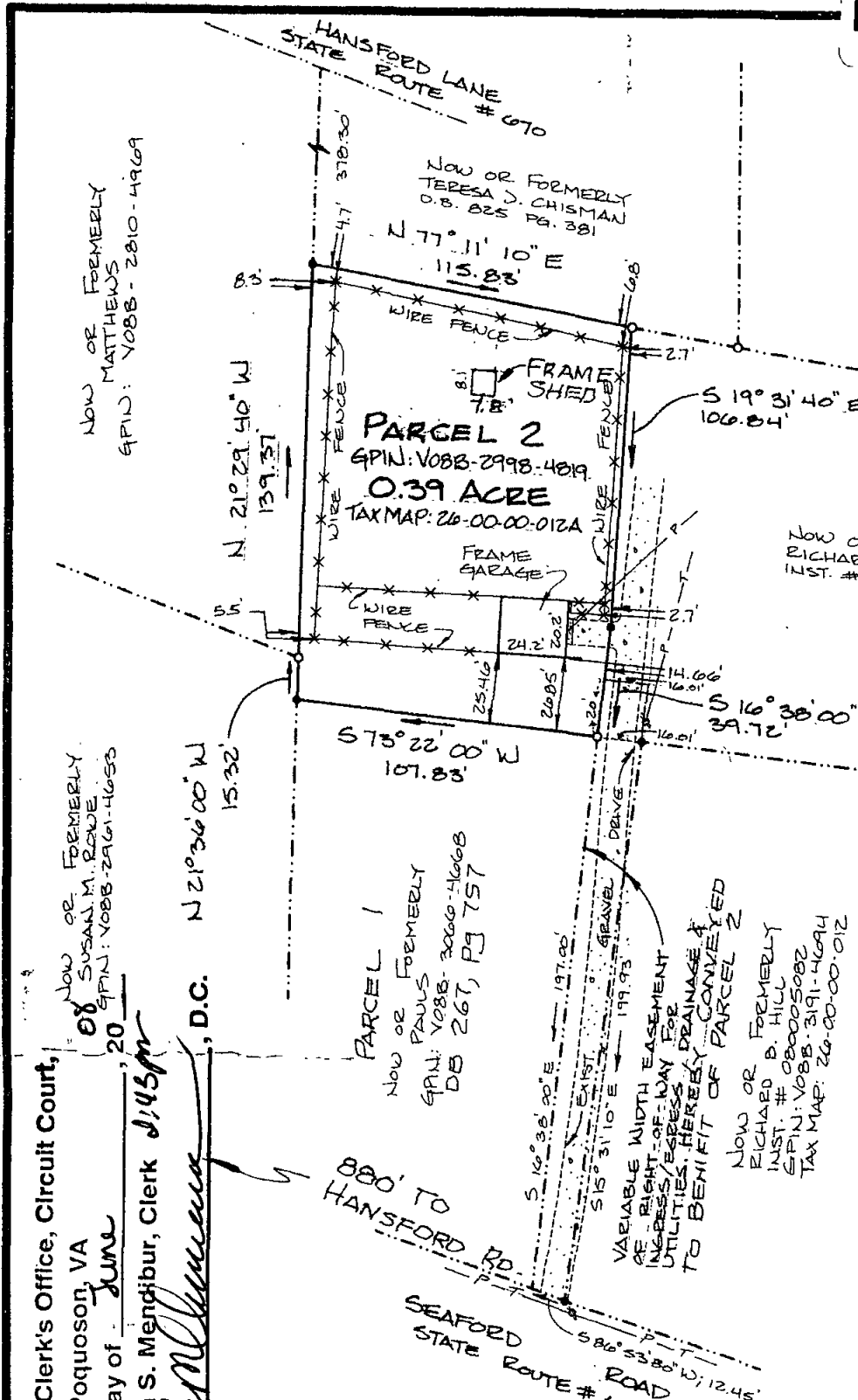


000000720




L R 0 8 0 0 1 4 7 3 2



Filed in the Clerk's Office, Circuit Court,
York Co., Poquoson, VA
the 30th day of June
Teste: Lynn S. Mendibur, Clerk
By: *Donald W. Davis*, D.C.

- SYMBOLS:
- PIPE FOUND
 - IRON PIPE SET
 - IRON ROD FOUND
 - CONC. MONUMENT

NOTE: PROPERTY SHOWN HEREON IS LOCATED
IN ZONE AE (B & A) AS SHOWN ON FLOOD
INSURANCE RATE MAP COMMUNITY
PANEL NUMBER 510182 0019 B
EFFECTIVE DATE: DEC. 16, 1988



JOB LOCATION: ## 3921 SEAFORD ROAD

PLAT OF THE PROPERTY OF:
NEIGHBORHOOD BUILDERS, L.L.C.

I, *Donald W. Davis*
HEREBY CERTIFY THAT THE
SURVEY REPRESENTED BY THIS
PLAT WAS MADE BY ME ON
THIS DATE AND IS CORRECT
TO THE BEST OF MY KNOW-
LEDGE AND BELIEF THERE ARE
NO ENCRDACHMENTS OF BUILD-
INGS UNLESS SHOWN HEREON.
DAVIS & ASSOCIATES, P.C.
SURVEYORS - PLANNERS
YORK COUNTY, VIRGINIA

PARCEL OF LAND
CONTAINING
0.39 ACRES
PLAT SHOWING PROPERTY OF
DORIS M. PAULS, DEWEY & ANNA E. HANSFORD
GRAFTON DISTRICT - COUNTY OF YORK, VIRGINIA
INST. # 080005082
DEED BOOK 267, PAGE 757

YORK COUNTY
APPROVED AS TO CONFORMANCE WITH
EXISTING GIS DATA

BY: *Korine R. Leonard*
TITLE: *Computer Support Services*
DATE: *6-30-08*

2008 JUN 30 PM 7:43