

THE UNDERSIGNED CERTIFIES THAT THIS PLAN IS ACCURATE AND COMPLIES WITH THE PROVISIONS OF THE CODE OF VIRGINIA SECTION 55-79.58 (b) AND ALL UNITS DEPICTED HEREON HAVE BEEN SUBSTANTIALLY COMPLETED.

SIGNED: *C.E. Newbaker, III* DATE: 12-05-08
 C.E. NEWBAKER, III L.S.# 1380





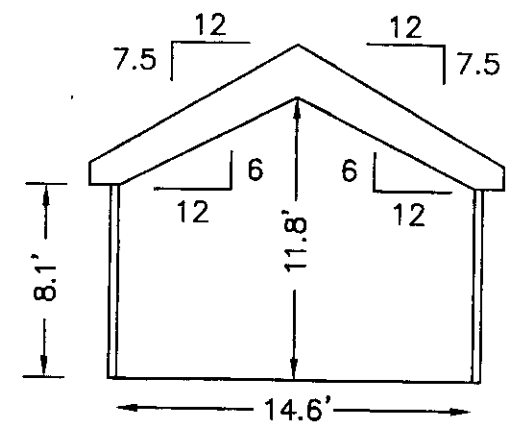
EXHIBIT "D"
PLAN OF THE
Villars at Yorktown
A CONDOMINIUM
PHASE II

NELSON DISTRICT - COUNTY OF YORK, VIRGINIA
 DECEMBER 2, 2008

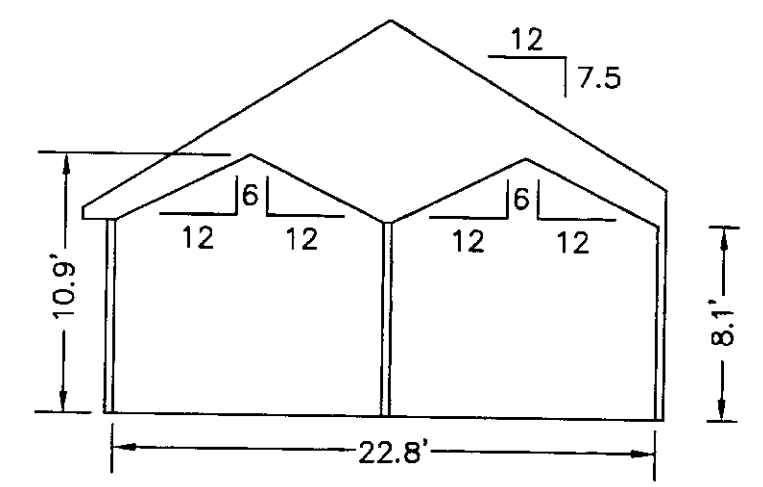
C.E. Newbaker
 SURVEYING & PLANNING, INC.
 P.O. BOX 1298
 YORKTOWN, VA. 23692
 PH#: 757-240-2562
 FAX: 757-926-4880



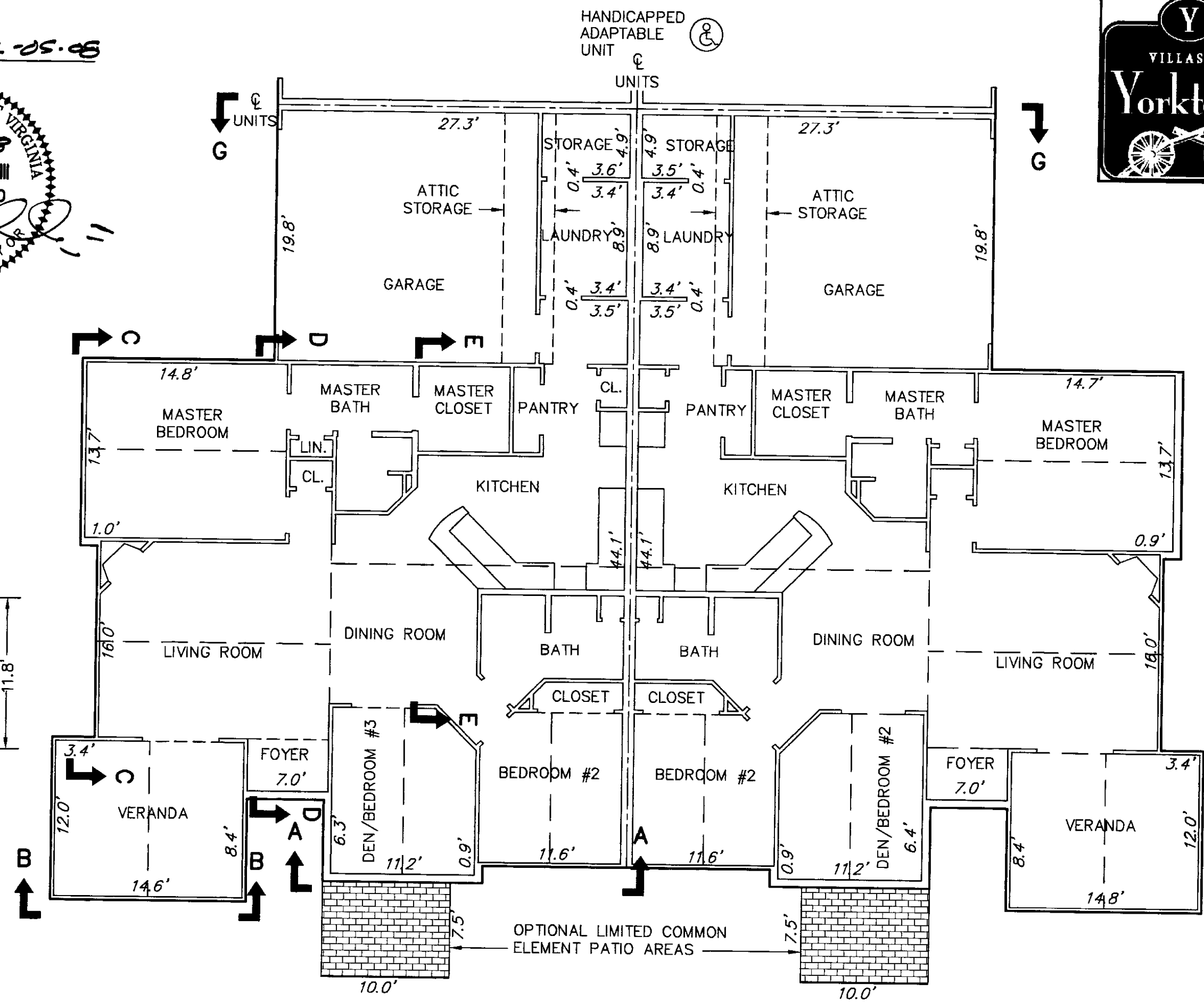
SCALE: 1/8" = 1'
SHEET 9 OF 9



SECTION B-B
VERANDA

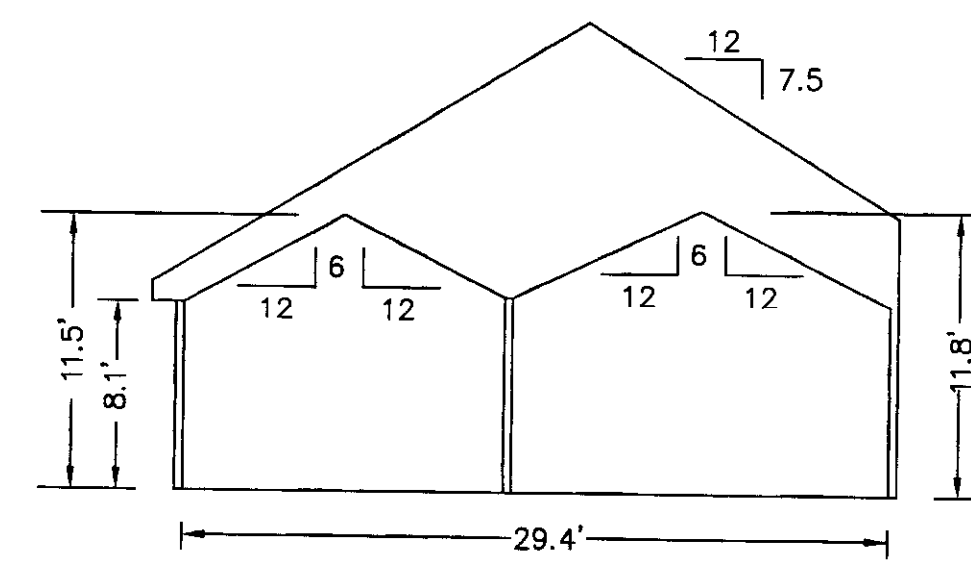


SECTION A-A

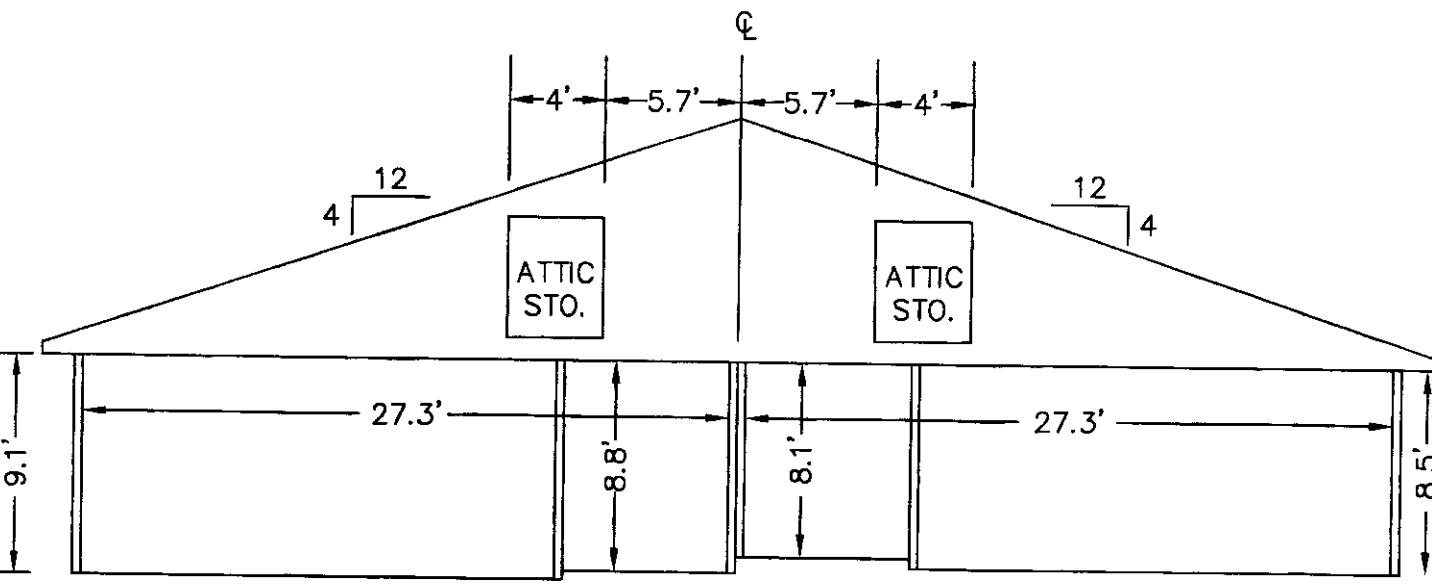


BUILDING 4-3 CANTERBURY
FLOOR PLAN

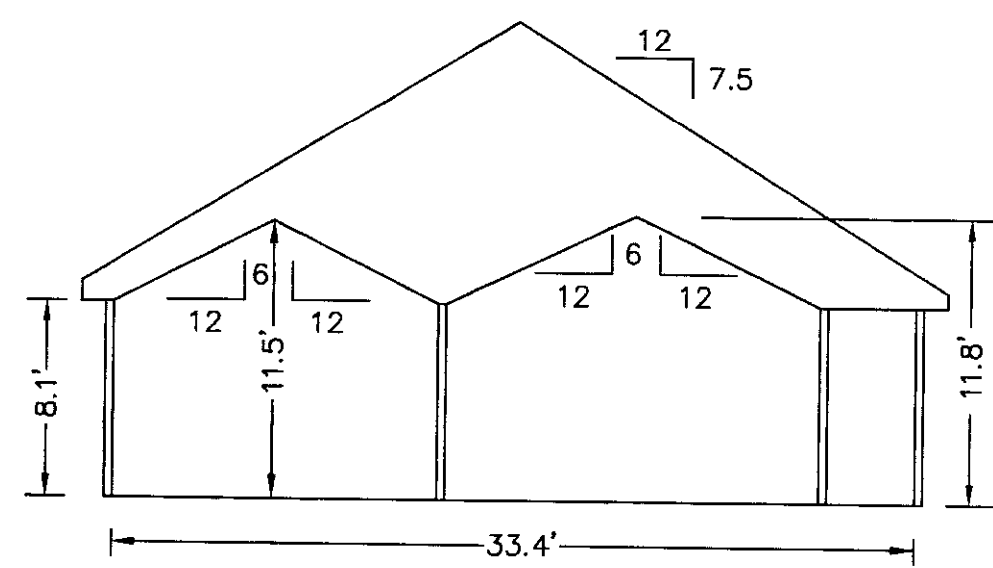
BUILDING 4-2 CANTERBURY
FLOOR PLAN



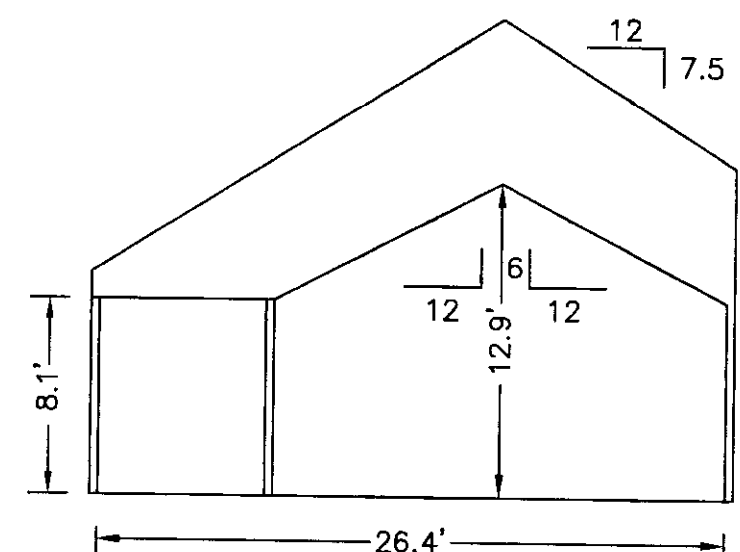
SECTION C-C



SECTION G-G
GARAGE



SECTION D-D



SECTION E-E

NOTES:
 1. ALL BUILDING DIMENSIONS SHOWN HEREON ARE INTERIOR DIMENSIONS AND ARE IN FEET.

APPROVED:
 YORK COUNTY BOARD OF SUPERVISORS
 BY: *Al Maddalena* DATE: 12/8/08
 PLAT APPROVING AGENT

STATE OF VIRGINIA
 COUNTY OF YORK
 IN THE CLERK'S OFFICE OF THE CIRCUIT COURT FOR THE COUNTY OF YORK-POQUOSON, VIRGINIA, THE 9th DAY OF December 2008, THIS PLAT WAS PRESENTED AND ADMITTED TO RECORD AS THE LAW DIRECTS AS INSTRUMENT NUMBER 080027065

TESTE: LYNN S. MENDIBUR, CLERK
 CLERK
 BY: *Renee S. Hughes D.C.*