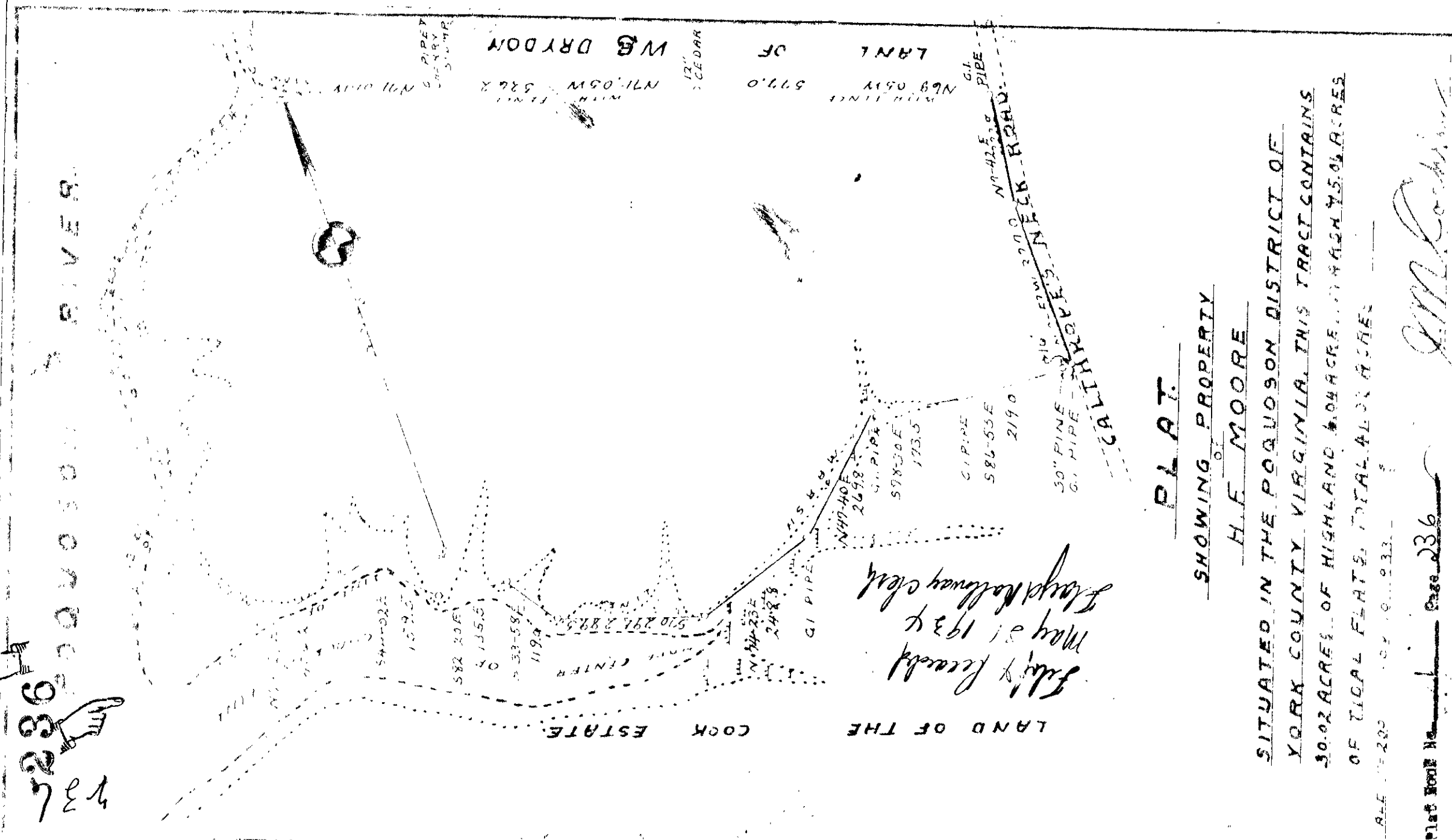


VIRGINIA ELECTRIC & POWER CO.
 WILLIAMSBURG DISTRIBUTION
 TRANSMISSION LINE
 PLAT TO ACCOMPANY RIGHT-OF-WAY AGREEMENT
 DISTRICT BRUTON COUNTY YORK STATE VA.
 SURVEYED BY A.H.M.D. DATE FEB. 22, 1934
 SCALE: 1" = 40' WMBG #1104

Filed April 20, 1934
 Floyd Holloway Clerk
 Page 234

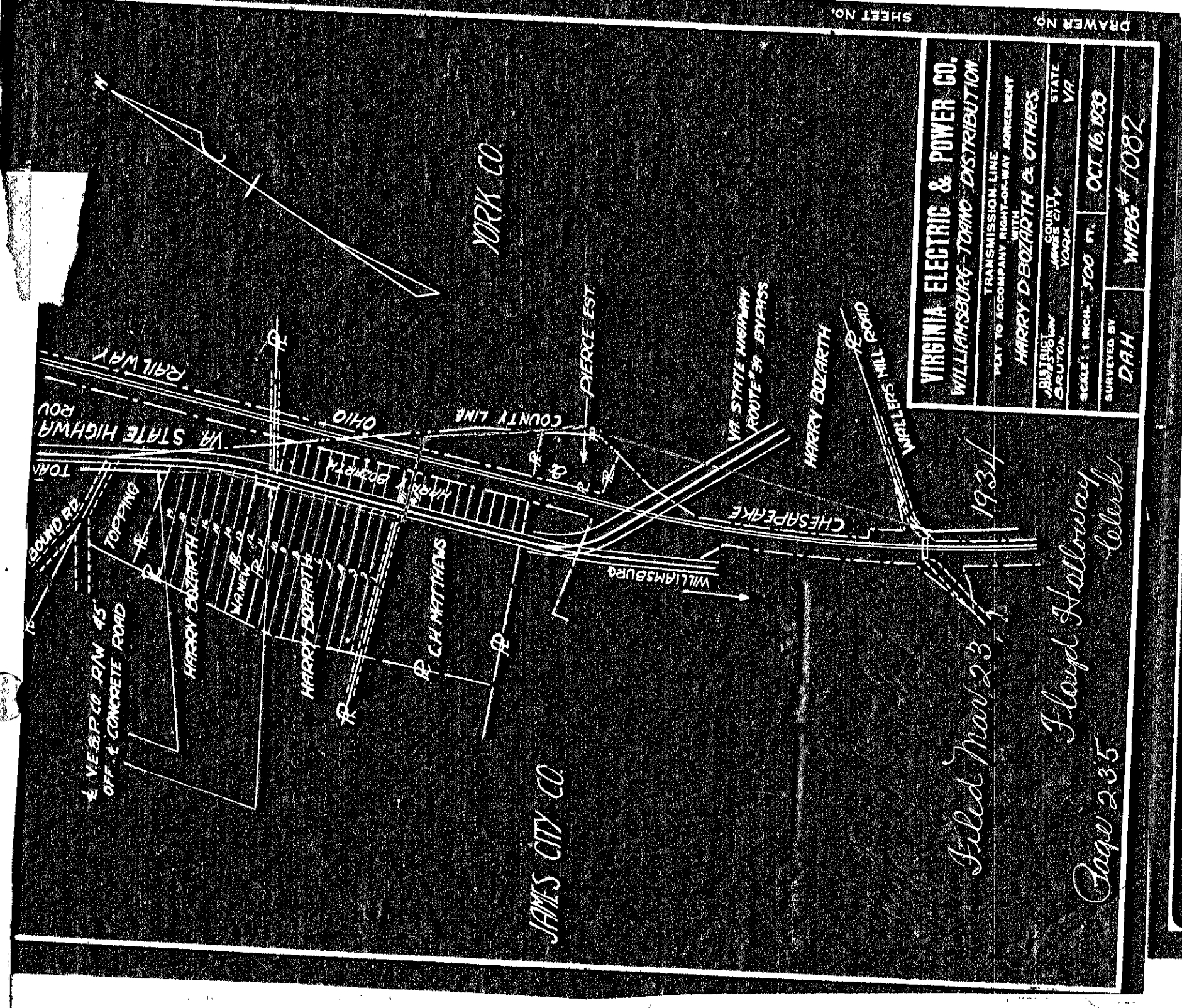
234
 236



PLAT
 SHOWING PROPERTY
 OF
 H.F. MOORE
 SITUATED IN THE POQUOSON DISTRICT OF
 YORK COUNTY, VIRGINIA. THIS TRACT CONTAINS
 30.02 ACRES OF HIGHLAND 6.04 ACRES OF MARSH 5.05 ACRES
 OF TICAL FLATS TOTAL 16.14 ACRES
 FILED 1934
 S. H. L. COOK
 H.F. Moore
 Case 236

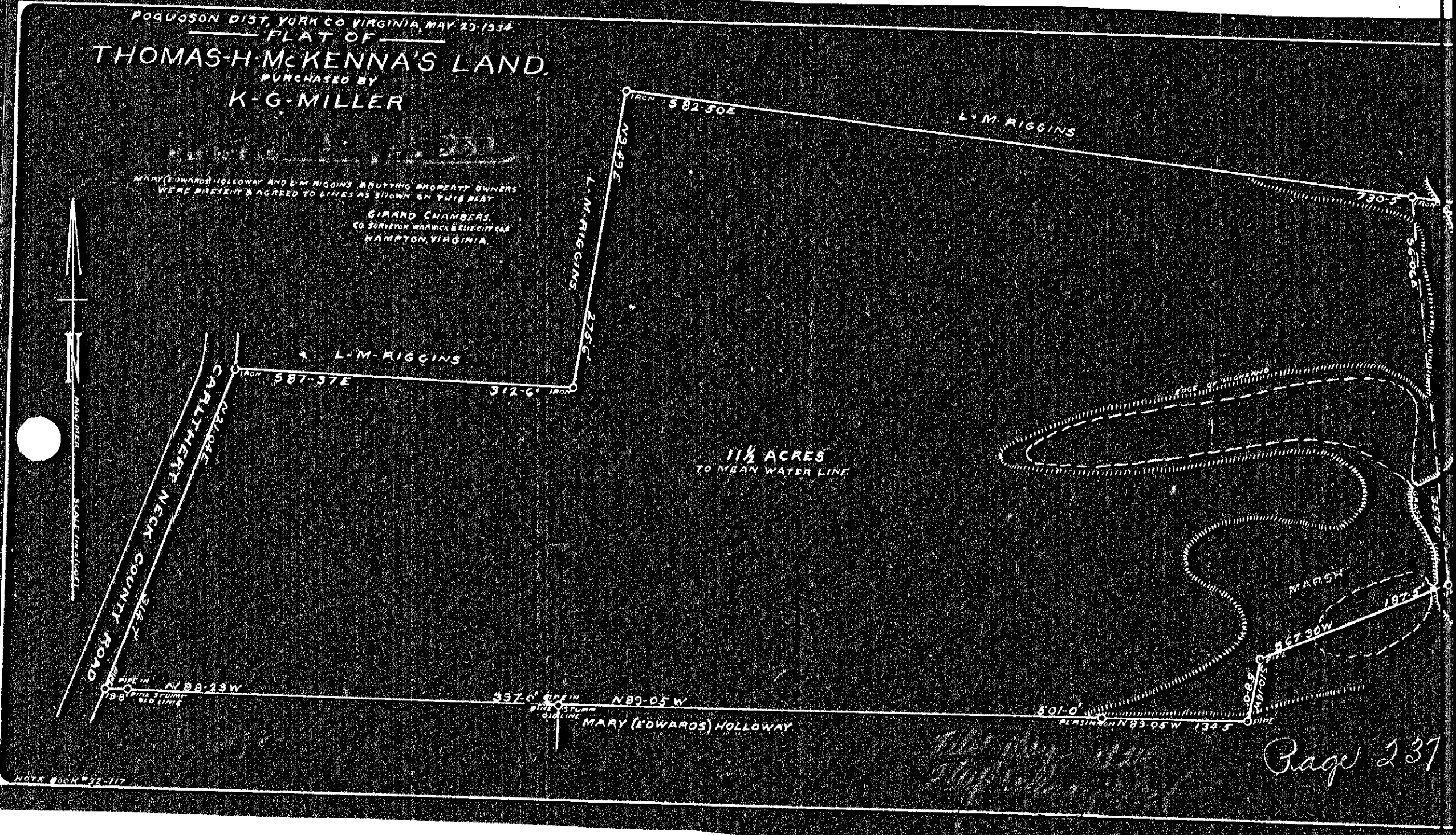
Filed May 1, 1934
 Floyd Holloway Clerk

235
 237



VIRGINIA ELECTRIC & POWER CO.
 WILLIAMSBURG-TIDEWATER DISTRIBUTION
 TRANSMISSION LINE
 PLAT TO ACCOMPANY RIGHT-OF-WAY AGREEMENT
 DISTRICT HARRY EZZERATH & OTHERS STATE VA.
 SURVEYED BY D.A.H. DATE OCT. 16, 1933
 SCALE: 1" = 100' WMBG #1082

Filed Nov 23, 1934
 Floyd Holloway Clerk
 Page 235



POQUOSON DIST, YORK CO VIRGINIA, MAY 20, 1934
 PLAT OF
 THOMAS H. MCKENNA'S LAND
 PURCHASED BY
 K.G. MILLER
 GERRARD CHAMBERS
 CO. TRUSTEES
 HAMPTON, VIRGINIA

Filed Nov 23, 1934
 Floyd Holloway Clerk
 Page 237