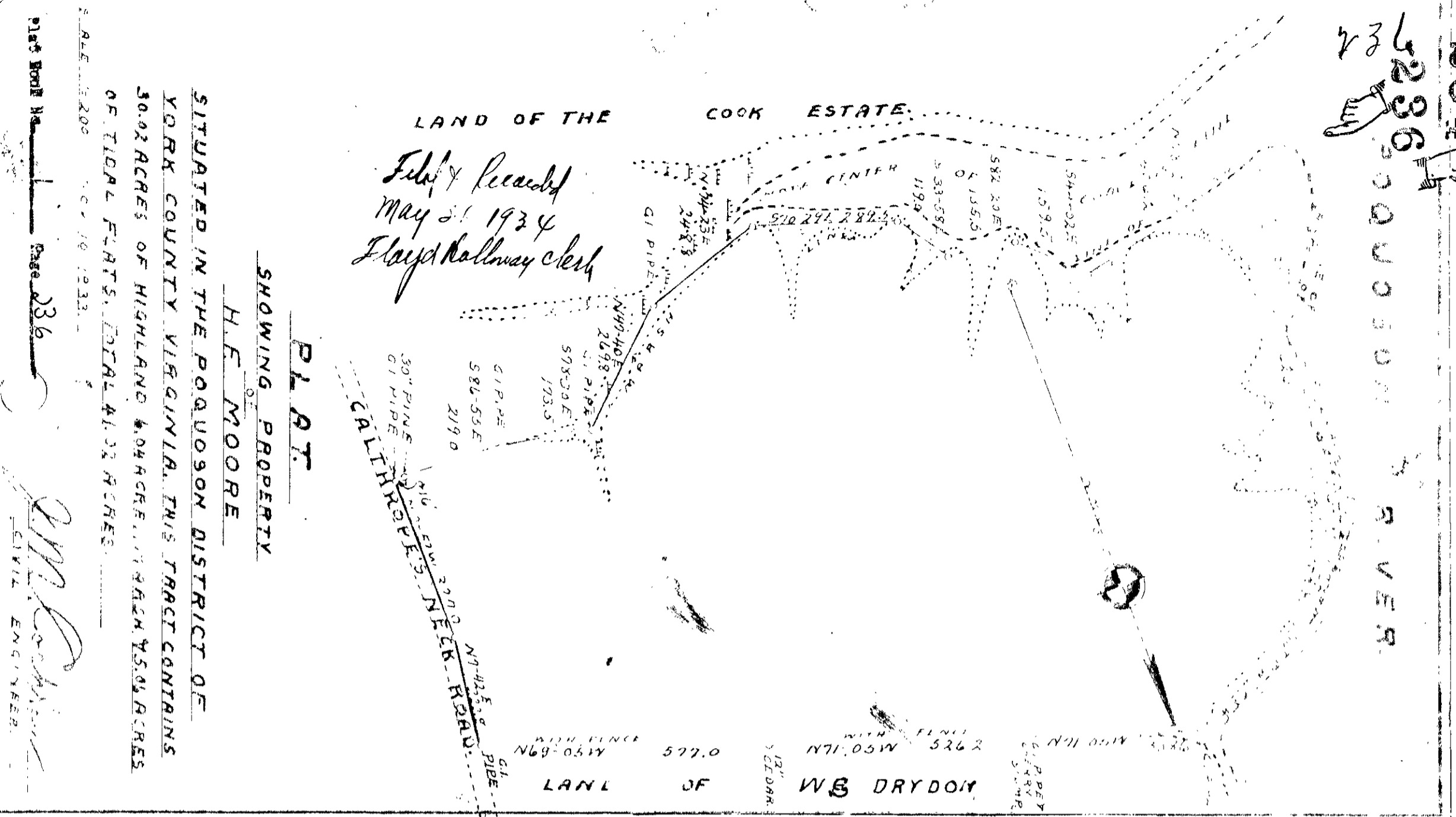


VIRGINIA ELECTRIC & POWER CO.
 WILLIAMSBURG DISTRIBUTION
 TRANSMISSION LINE
 PLAT TO ACCOMMODATE RIGHT-OF-WAY AGREEMENT
 WITH
 D.G. WILSON
 DISTRICT
 BRITTON
 COUNTY
 YORK
 STATE
 VA
 SCALE: 1 INCH = 100 FT.
 SURVEYED BY
 D.H.H. FEB 22, 1934
 WMBG #104

*Filed April 20, 1934
 Floyd Hallway clerk*

Page 234



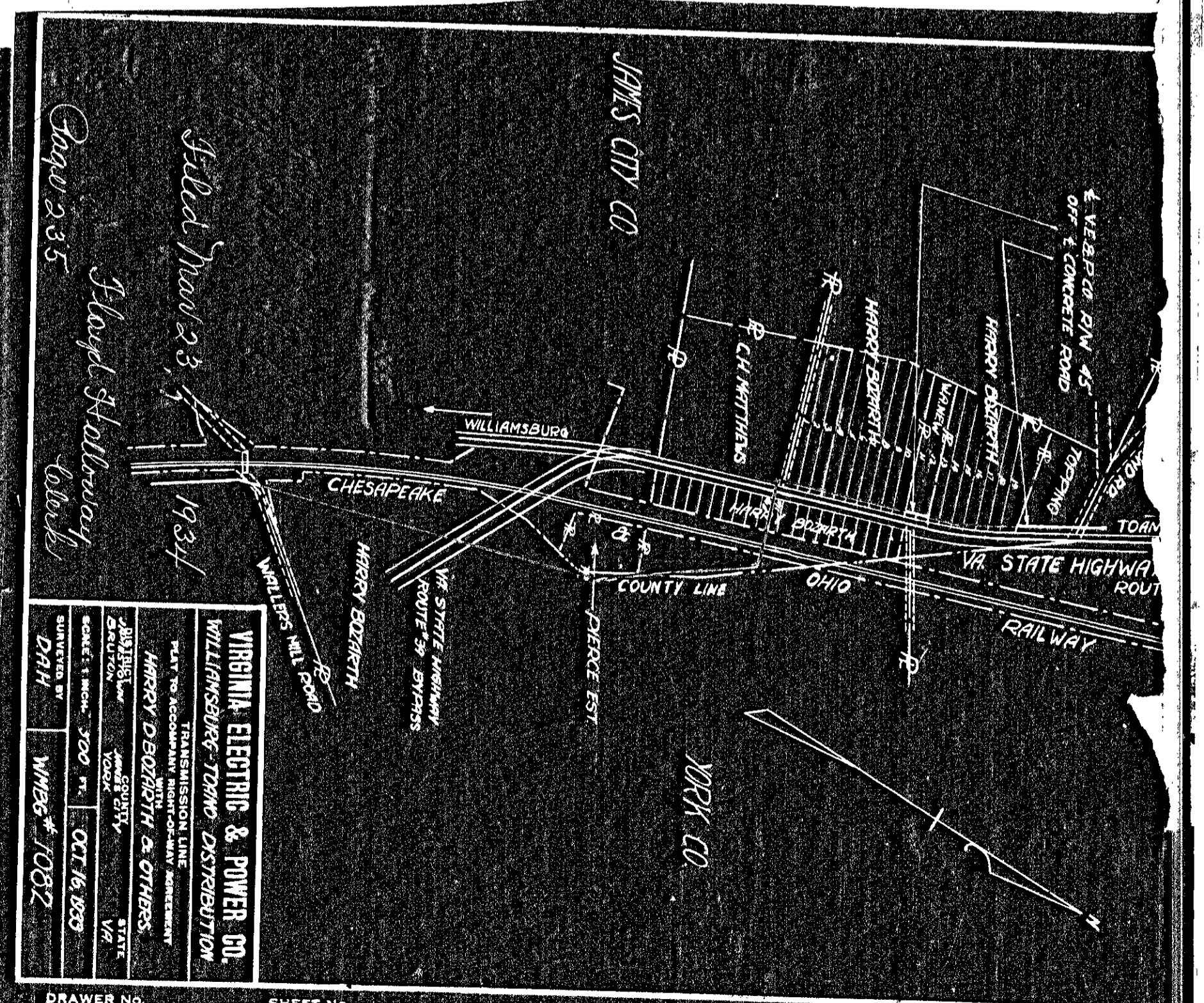
*Filed & Recorded
 May 21, 1934
 Floyd Hallway clerk*

PLAT

SHOWING PROPERTY
 H. F. MOORE

SITUATED IN THE POQUOSON DISTRICT OF YORK COUNTY VIRGINIA, THIS TRACT CONTAINS 30.02 ACRES OF HIGHLAND & 0.04 ACRES OF TIDAL FLATS, TOTAL 30.06 ACRES.

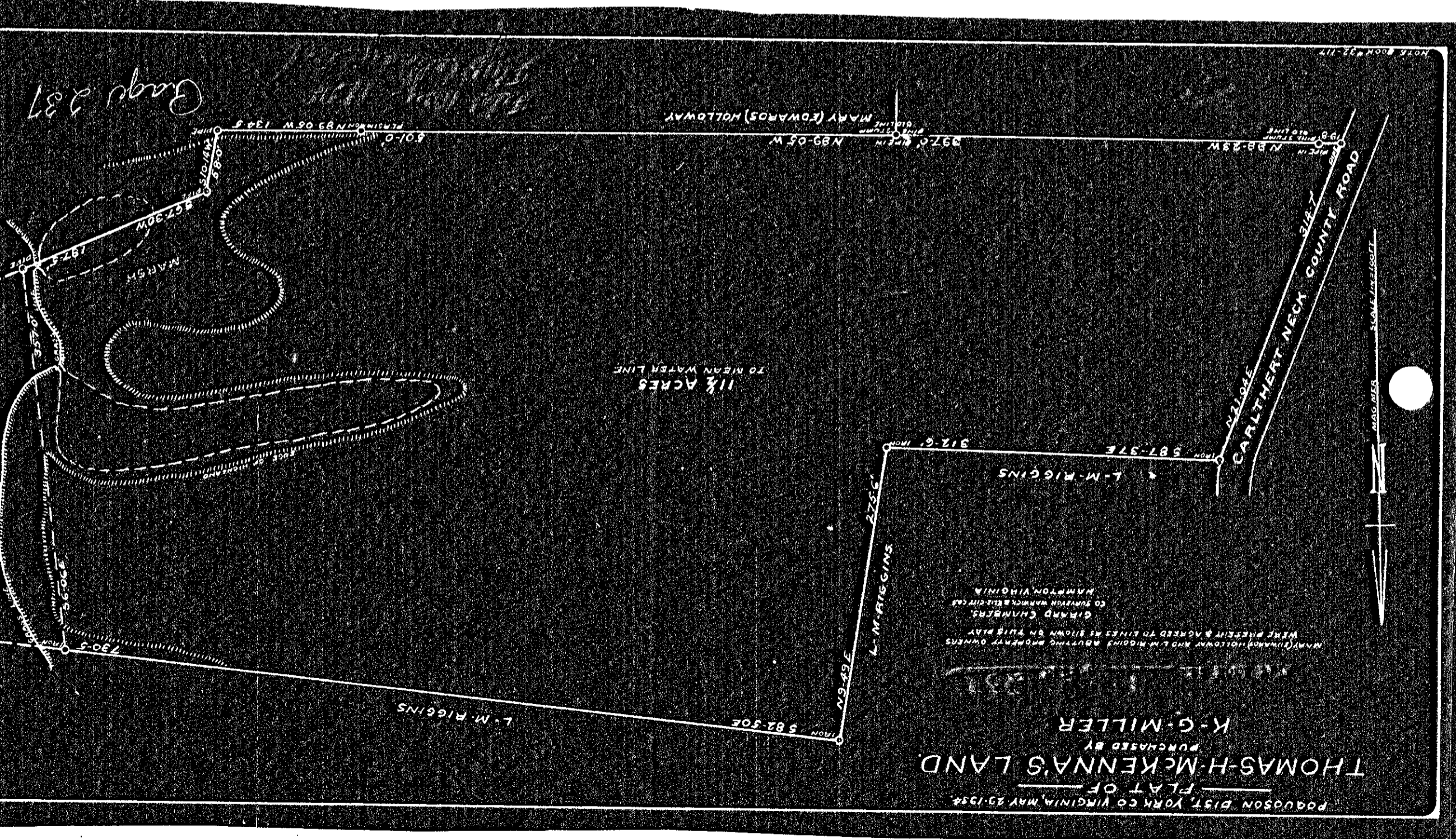
PLAT BOOK No. 1 Page 236
 H. F. Moore
 CIVIL ENGINEER



VIRGINIA ELECTRIC & POWER CO.
 WILLIAMSBURG-TORNO DISTRIBUTION
 TRANSMISSION LINE
 PLAT TO ACCOMMODATE RIGHT-OF-WAY AGREEMENT
 WITH
 HARRY D. BORTHWICK & OTHERS
 DISTRICT
 BRITTON
 COUNTY
 YORK
 STATE
 VA
 SCALE: 1 INCH = 100 FT.
 SURVEYED BY
 D.H.H. OCT 16, 1934
 WMBG #1082

*Filed Nov 23, 1934
 Floyd Hallway clerk*

Page 235



Page 237

237

235