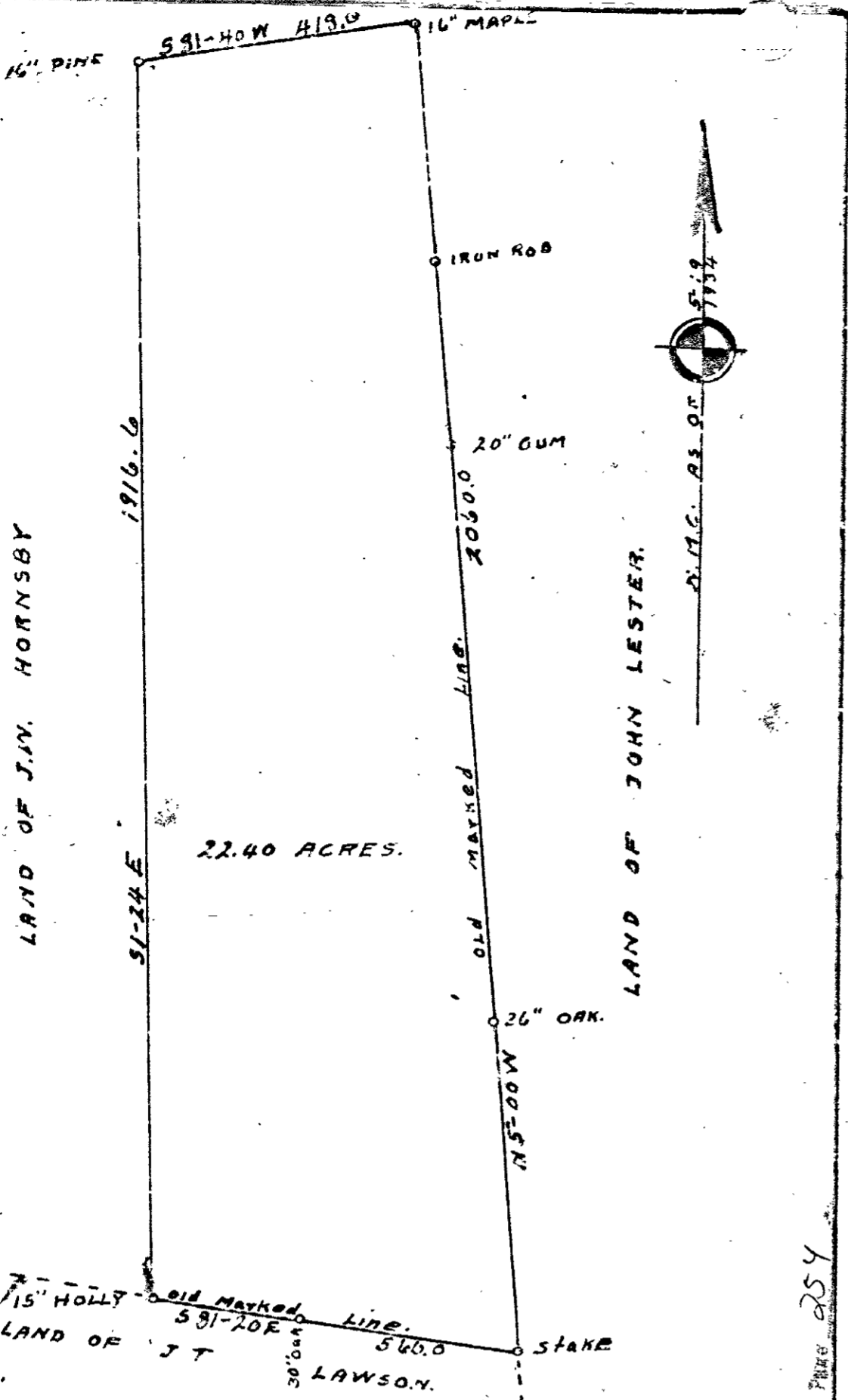


254



DELORES ROBINSON

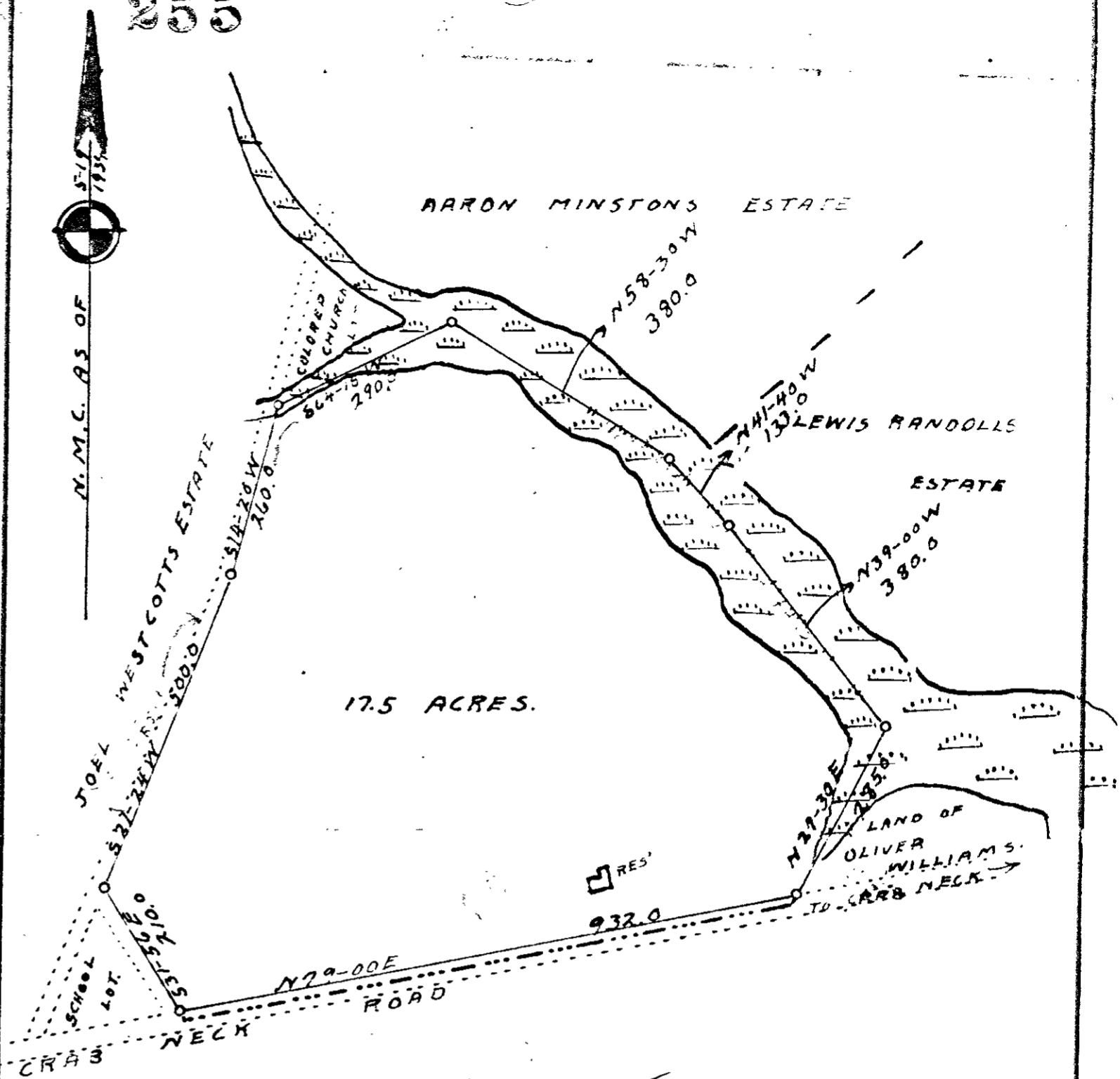
PLAT SHOWING A TRACT OF LAND SITUATED IN CRAB NECK, OF THE GRAFTON DISTRICT, OF YORK COUNTY VA. CONTAINING 22.4 ACRES, AS CONVEYED TO DELORES ROBINSON BY ELIZABETH R. WIEL, BY DEED, DATED FEBRUARY 10, 1932, RECORDED IN BOOK 47, PAGE 257, RECORDS OF YORK COUNTY VIRGINIA.

Filed & Recorded
October 11, 1934
Hess, highway clerk

J.M. Cochran
CERTIFIED CIVIL ENGINEER

Plat Book No. 1 Page 254

255



DELORES ROBINSON.


PLAT SHOWING A TRACT OF LAND SITUATED IN CRAB NECK, OF THE GRAFTON DISTRICT, OF YORK COUNTY VA. CONTAINING 17.5 ACRES, AS CONVEYED TO DELORES ROBINSON, BY ELIZABETH R. WIEL, BY DEED DATED FEBRUARY 10, 1932, RECORDED IN BOOK 47, PAGE 257, RECORDS OF YORK COUNTY VIRGINIA.

Filed & Recorded
October 11, 1934
Hess, highway clerk

J.M. Cochran
CERTIFIED CIVIL ENGINEER

SCALE 1" = 200' MAY 22, 1934

256



Page 256