

VIRGINIA ELECTRIC & POWER CO.
 WILLIAMSBURG DISTRIBUTION

PLAT TO ACCOMPANY RIGHT-OF-WAY AGREEMENT

AS SHOWN

DISTRICT
 COUNTY
 STATE

SCALE: 1 INCH = 1/4 MILE

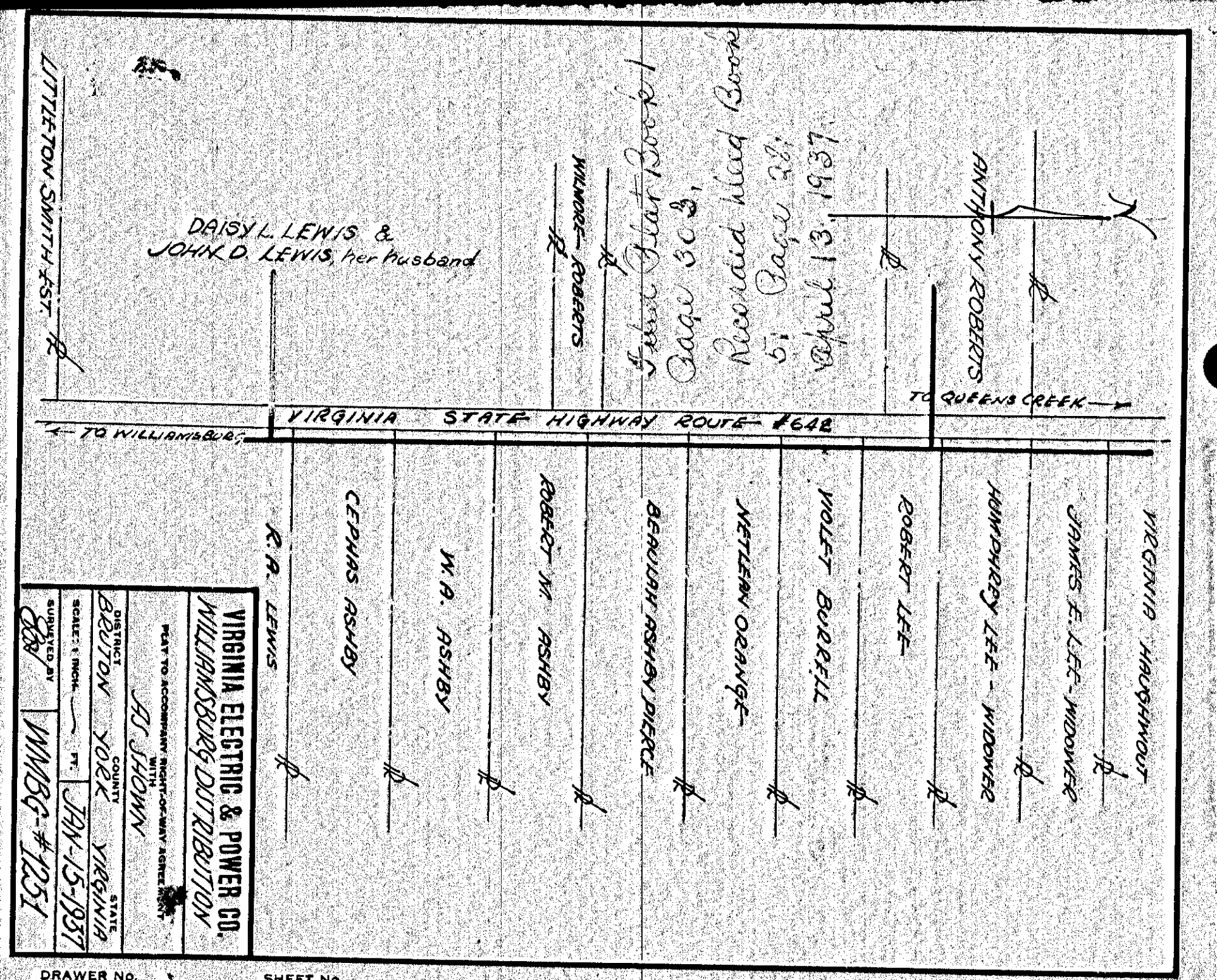
SUBMITTED BY
 DATE

DRAWER No. SHEET No.

March 10th, 1937
 Filed Plat Book 1, Page 302.
 Right of Way Recorded.
 Wood Book 1 Page 241

Howard Williams

802
 804



VIRGINIA ELECTRIC & POWER CO.
 WILLIAMSBURG DISTRIBUTION

PLAT TO ACCOMPANY RIGHT-OF-WAY AGREEMENT

AS SHOWN

DISTRICT
 COUNTY
 STATE

SCALE: 1 INCH = 1/4 MILE

SUBMITTED BY
 DATE

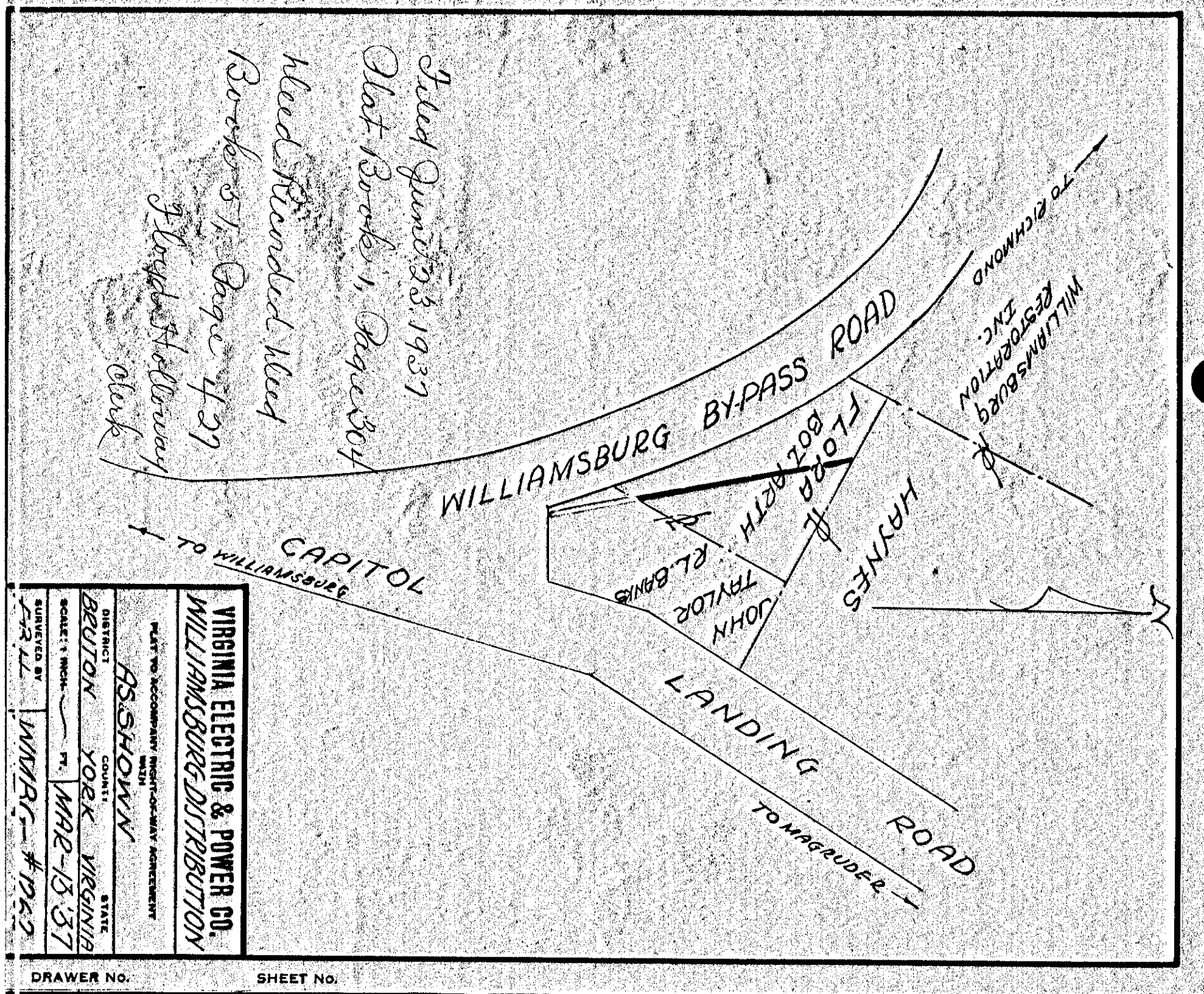
DRAWER No. SHEET No.

Daisy L. Lewis & John D. Lewis, her husband

Widow - ROBERTS

Subst Plat Book 1 Page 303.
 Revised Wood Book 51 Page 281.
 April 13, 1937.

803
 805



VIRGINIA ELECTRIC & POWER CO.
 WILLIAMSBURG DISTRIBUTION

PLAT TO ACCOMPANY RIGHT-OF-WAY AGREEMENT

AS SHOWN

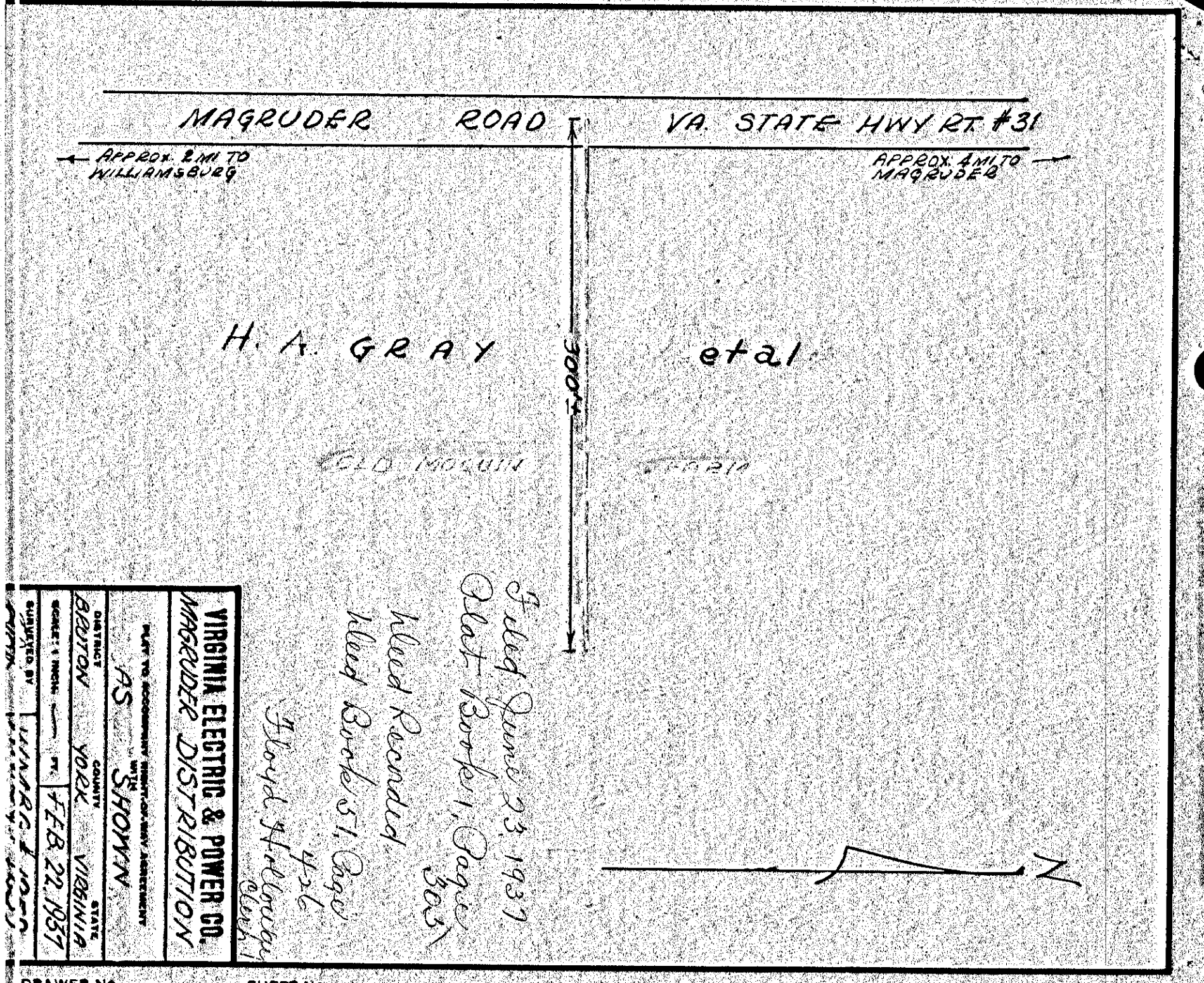
DISTRICT
 COUNTY
 STATE

SCALE: 1 INCH = 1/4 MILE

SUBMITTED BY
 DATE

DRAWER No. SHEET No.

Filed June 23, 1937
 Plat 130-26-1, Page 304
 Wood Recorded Wood Book 51, Page 1727
 Howard Williams



VIRGINIA ELECTRIC & POWER CO.
 MAGRUDER DISTRIBUTION

PLAT TO ACCOMPANY RIGHT-OF-WAY AGREEMENT

AS SHOWN

DISTRICT
 COUNTY
 STATE

SCALE: 1 INCH = 1/4 MILE

SUBMITTED BY
 DATE

DRAWER No. SHEET No.

Filed June 23, 1937
 Plat 130-26-1, Page 305
 Wood Recorded Wood Book 51, Page 1726
 Howard Williams