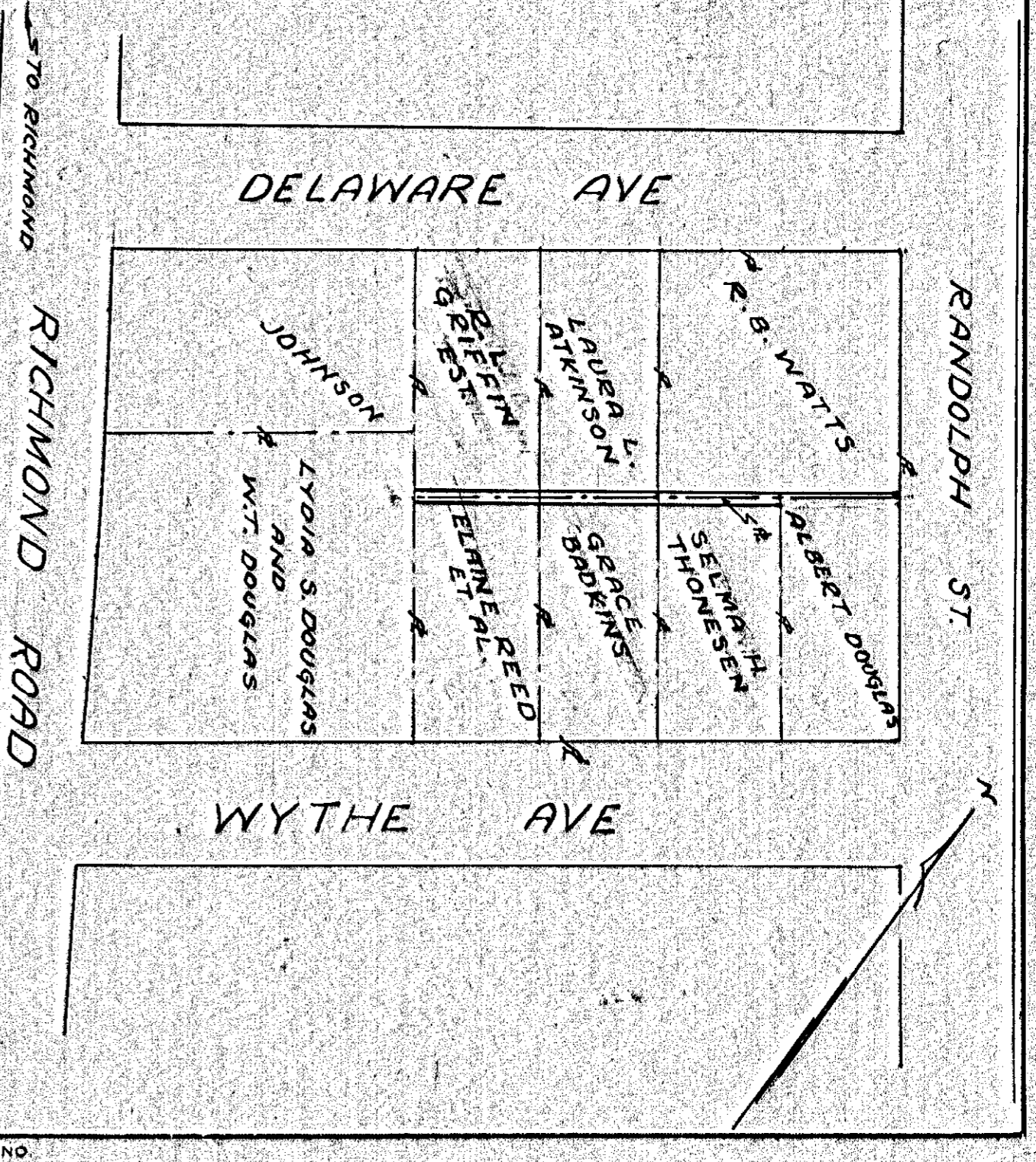


Page 413
 Filed May 16, 1939
 Book Recorded
 Deed Book 13, 53 Page 490
 Land Hatteraway, Clerk

VIRGINIA ELECTRIC & POWER CO.			
WILLIAMSBURG DISTRIBUTION			
PLAT TO ACCOMPANY RIGHT-OF-WAY AGREEMENT			
DISTRICT	AS SHOWN	COUNTY	STATE
BEUTON	YORK	VA	VA
SCALE: 1" = 100'	DATE: FEB. 23, 1939		
SUBMITTED BY	WMBG #1430		
C.V.V.			

DRAWER NO. SHEET NO.

413

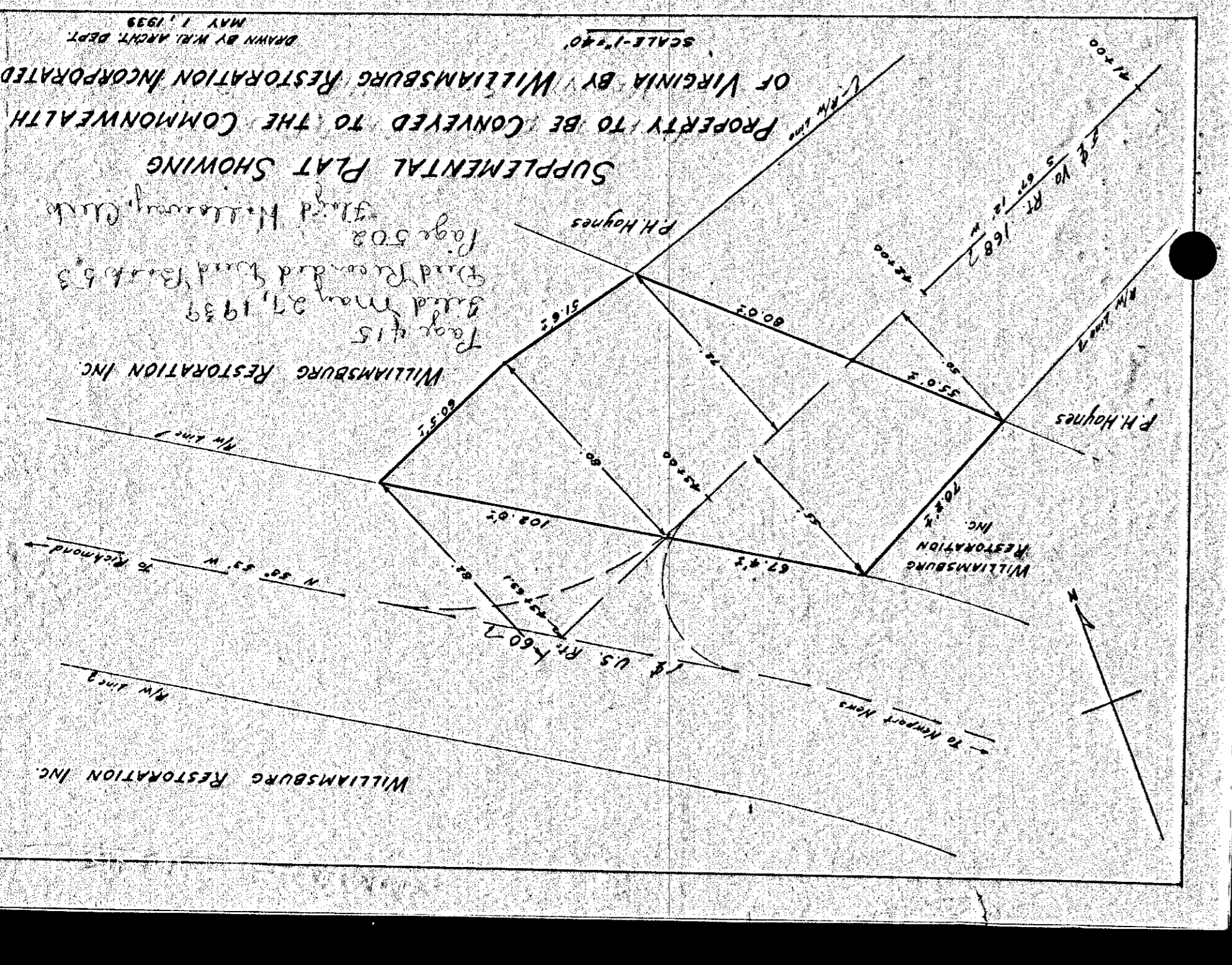


Page 412
 Filed May 16, 1939
 Book Recorded
 Deed Book 13, 53 Page 489
 Land Hatteraway, Clerk

VIRGINIA ELECTRIC & POWER CO.			
WILLIAMSBURG DISTRIBUTION			
PLAT TO ACCOMPANY RIGHT-OF-WAY AGREEMENT			
DISTRICT	AS SHOWN	COUNTY	STATE
BEUTON	YORK	VA	VA
SCALE: 1" = 100'	DATE: FEB. 23, 1939		
SUBMITTED BY	WMBG #1430		
C.V.V.			

DRAWER NO. SHEET NO.

412

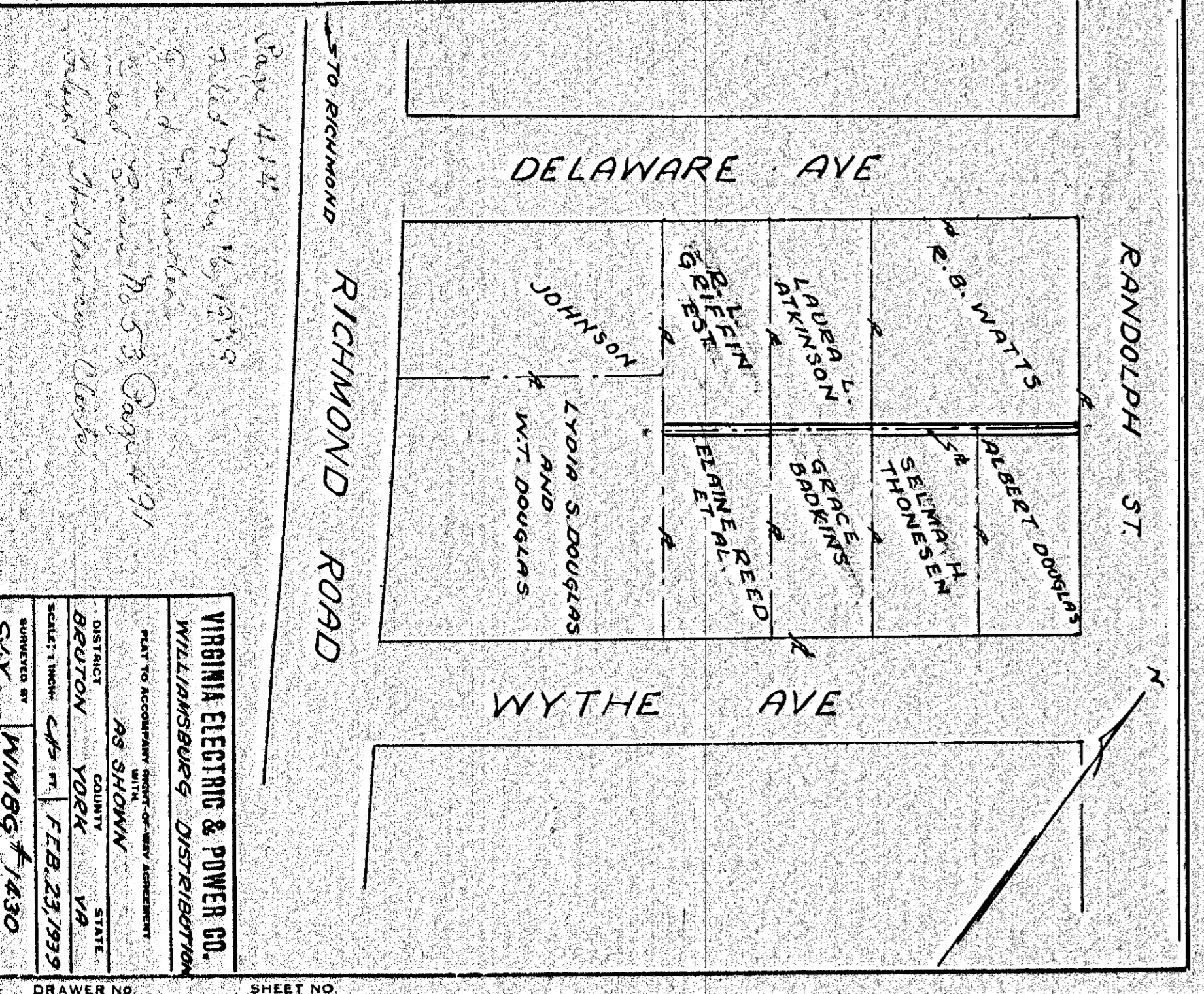


Page 415
 Filed May 27, 1939
 Book Recorded Book 13, 53
 Page 508
 Land Hatteraway, Clerk
 WILLIAMSBURG RESTORATION INC.
 OF VIRGINIA BY WILLIAMSBURG RESTORATION INCORPORATED
 SUPPLEMENTAL PLAT SHOWING
 PROPERTY TO BE CONVEYED TO THE COMMONWEALTH

VIRGINIA ELECTRIC & POWER CO.			
WILLIAMSBURG DISTRIBUTION			
PLAT TO ACCOMPANY RIGHT-OF-WAY AGREEMENT			
DISTRICT	AS SHOWN	COUNTY	STATE
BEUTON	YORK	VA	VA
SCALE: 1" = 100'	DATE: FEB. 23, 1939		
SUBMITTED BY	WMBG #1430		
C.V.V.			

DRAWER NO. SHEET NO.

415



Page 414
 Filed May 16, 1939
 Book Recorded
 Deed Book 13, 53 Page 491
 Land Hatteraway, Clerk

VIRGINIA ELECTRIC & POWER CO.			
WILLIAMSBURG DISTRIBUTION			
PLAT TO ACCOMPANY RIGHT-OF-WAY AGREEMENT			
DISTRICT	AS SHOWN	COUNTY	STATE
BEUTON	YORK	VA	VA
SCALE: 1" = 100'	DATE: FEB. 23, 1939		
SUBMITTED BY	WMBG #1430		
C.V.V.			

DRAWER NO. SHEET NO.

414