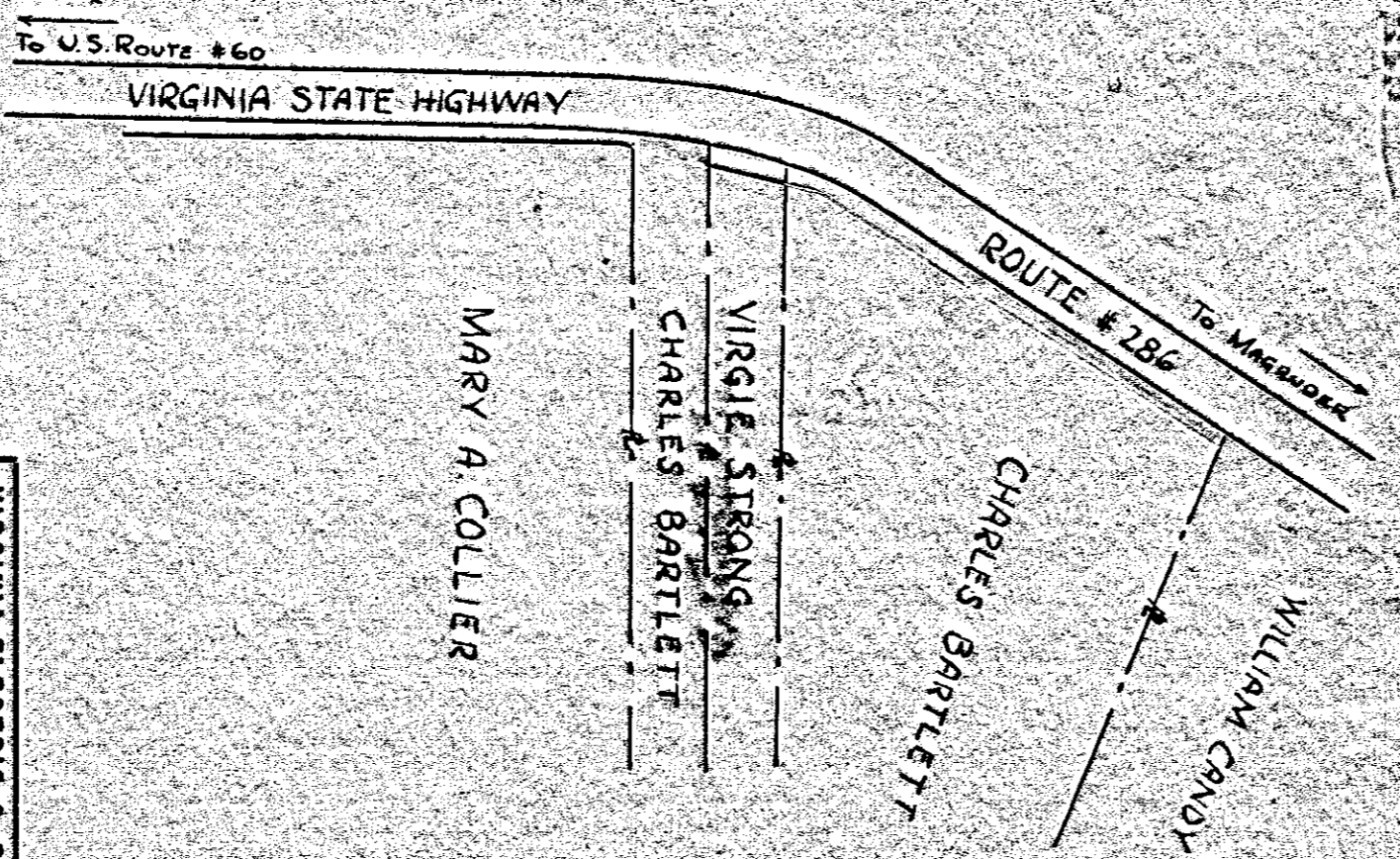


Page 455  
 Deed Book 5, 1939  
 Deed Book 54,  
 Page 288  
 They's Highway, Clerk




**VIRGINIA ELECTRIC & POWER CO.**  
 DISTRIBUTION ENGINEERING DEPT.  
 PLAT TO ACCOMPANY RIGHT-OF-WAY AGREEMENT  
 DISTRICT BRUTON COUNTY VIRGINIA  
 BRUTON YORK STATE VA  
 SCALE: 1 INCH = 100 FEET  
 SURVEYED BY H.A.M. WMBG #1515

455

456

PLAT SHOWING PARCELS OF LAND  
 TO BE CONVEYED BY  
 FLORENCE MAUPIN  
 TO  
 J.B. BROWERS  
 SITUATED IN BRUTON DISTRICT  
 YORK COUNTY VIRGINIA  
 SURVEYED DECEMBER 1939 SCALE 1"=100'

Page 456  
 Deed Recorded  
 Deed Book 54  
 Page 322  
 Filed Dec. 21, 1939



Page 457

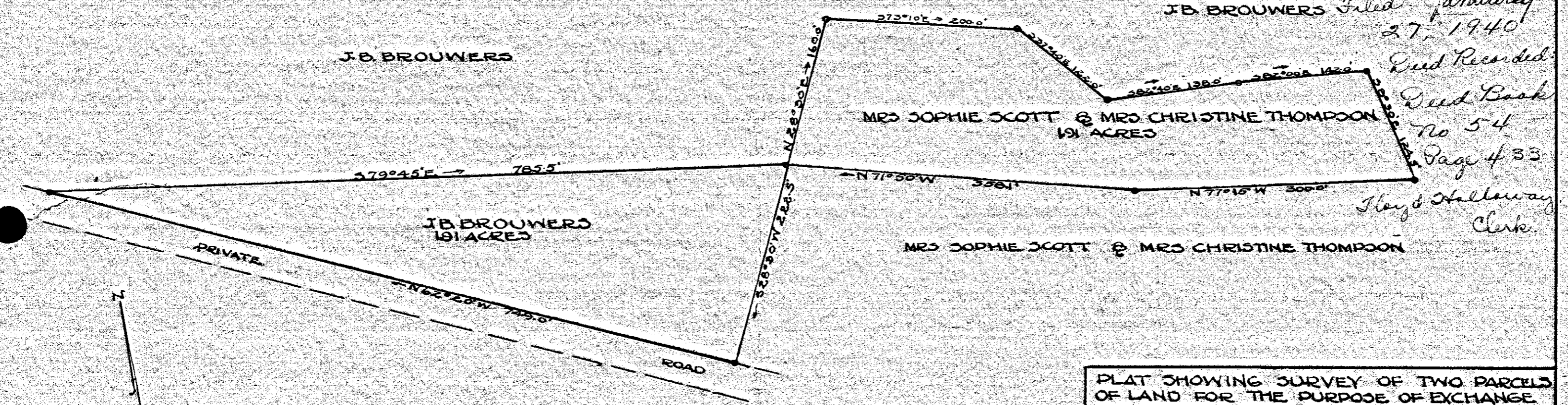
J.B. BROWERS

MRS SOPHIE SCOTT & MRS CHRISTINE THOMPSON  
 191 ACRES

J.B. BROWERS  
 191 ACRES

MRS SOPHIE SCOTT & MRS CHRISTINE THOMPSON

J.B. BROWERS Filed January 27, 1940  
 Deed Recorded  
 Deed Book No 54  
 Page 433  
 They's Highway Clerk.



PLAT SHOWING SURVEY OF TWO PARCELS  
 OF LAND FOR THE PURPOSE OF EXCHANGE.  
 THE PARCELS BEING DESIGNATED IN ACCORDANCE  
 WITH PRESENT OWNERSHIP  
 SITUATED IN BRUTON DISTRICT YORK COUNTY  
 VIRGINIA  
 SURVEYED DECEMBER 1939 SCALE 1"=100'

457