

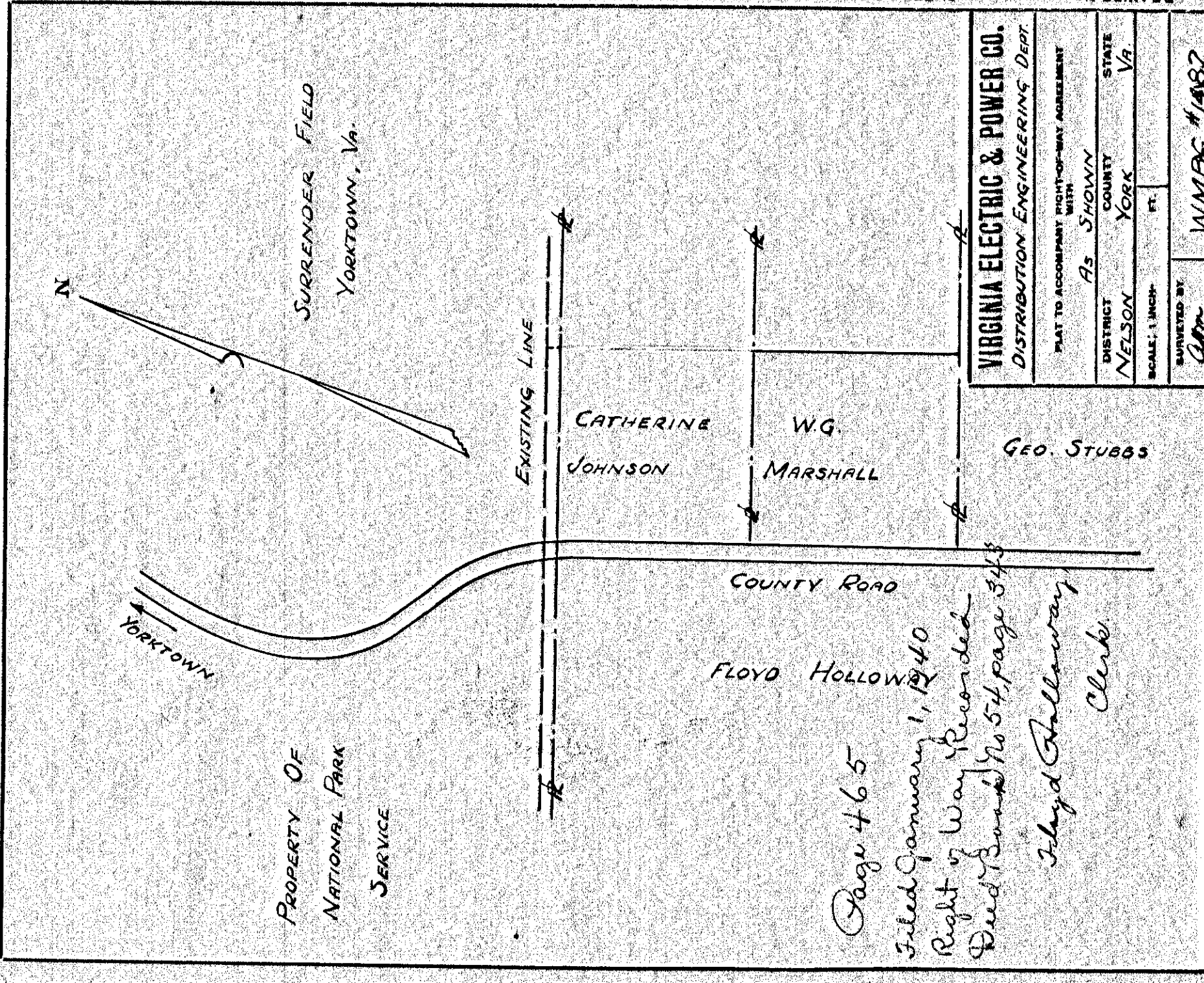
Page 464  
 Filed January 1, 1940  
 Right of Way Recorded  
 Deed Book No. 54, page 341  
 Floyd Holloway,  
 Clerk

VIRGINIA ELECTRIC & POWER CO.  
 YORKTOWN DISTRIBUTION

PLAT TO ACCOMPANY RIGHT-OF-WAY AGREEMENT  
 WITH AS SHOWN

DISTRICT NELSON COUNTY YORK STATE VA  
 SCALE: 1 INCH = 40 FT. OCT. 10, 1938.  
 SURVEYED BY C.L.S. WMBG #1394.

464




Page 465  
 Filed January 1, 1940  
 Right of Way Recorded  
 Deed Book No. 54, page 343  
 Floyd Holloway,  
 Clerk

VIRGINIA ELECTRIC & POWER CO.  
 DISTRIBUTION ENGINEERING DEPT.

PLAT TO ACCOMPANY RIGHT-OF-WAY AGREEMENT  
 WITH AS SHOWN

DISTRICT NELSON COUNTY YORK STATE VA  
 SCALE: 1 INCH = 40 FT.  
 SURVEYED BY C.L.S. WMBG #1482

465

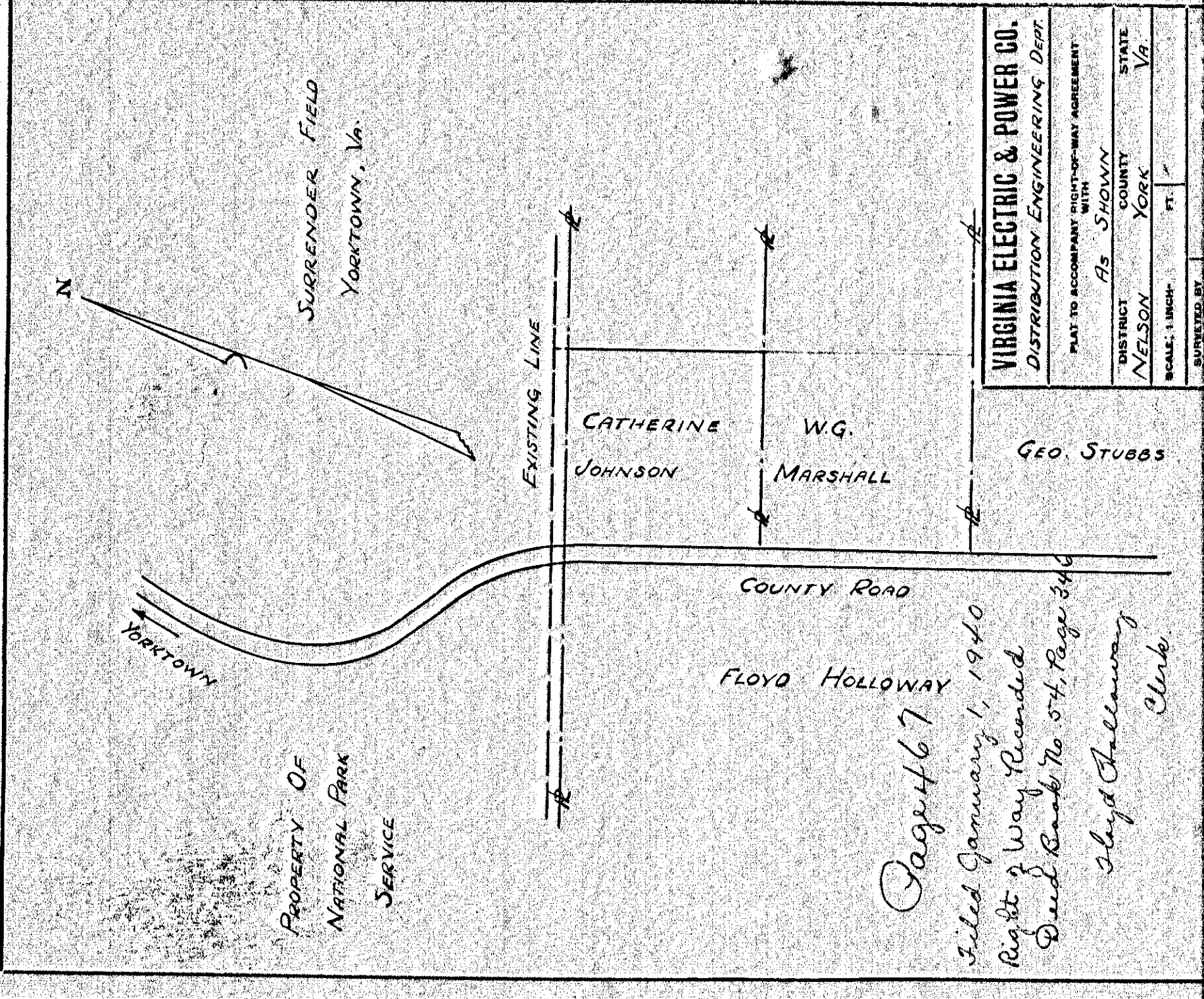


Page 466  
 Filed January 1, 1940  
 Right of Way Recorded  
 Deed Book No. 54, page 344  
 Floyd Holloway,  
 Clerk

VIRGINIA ELECTRIC & POWER CO.  
 Williamsburg Distribution

PLAT TO ACCOMPANY RIGHT-OF-WAY AGREEMENT  
 WITH AS SHOWN

DISTRICT BRUTON COUNTY YORK STATE VA  
 SCALE: 1 INCH = 40 FT.  
 SURVEYED BY C.L.S. WMBG #1502



Page 467  
 Filed January 1, 1940  
 Right of Way Recorded  
 Deed Book No. 54, Page 346  
 Floyd Holloway,  
 Clerk

VIRGINIA ELECTRIC & POWER CO.  
 DISTRIBUTION ENGINEERING DEPT.

PLAT TO ACCOMPANY RIGHT-OF-WAY AGREEMENT  
 WITH AS SHOWN

DISTRICT NELSON COUNTY YORK STATE VA  
 SCALE: 1 INCH = 40 FT.  
 SURVEYED BY C.L.S. WMBG #1482

466

466