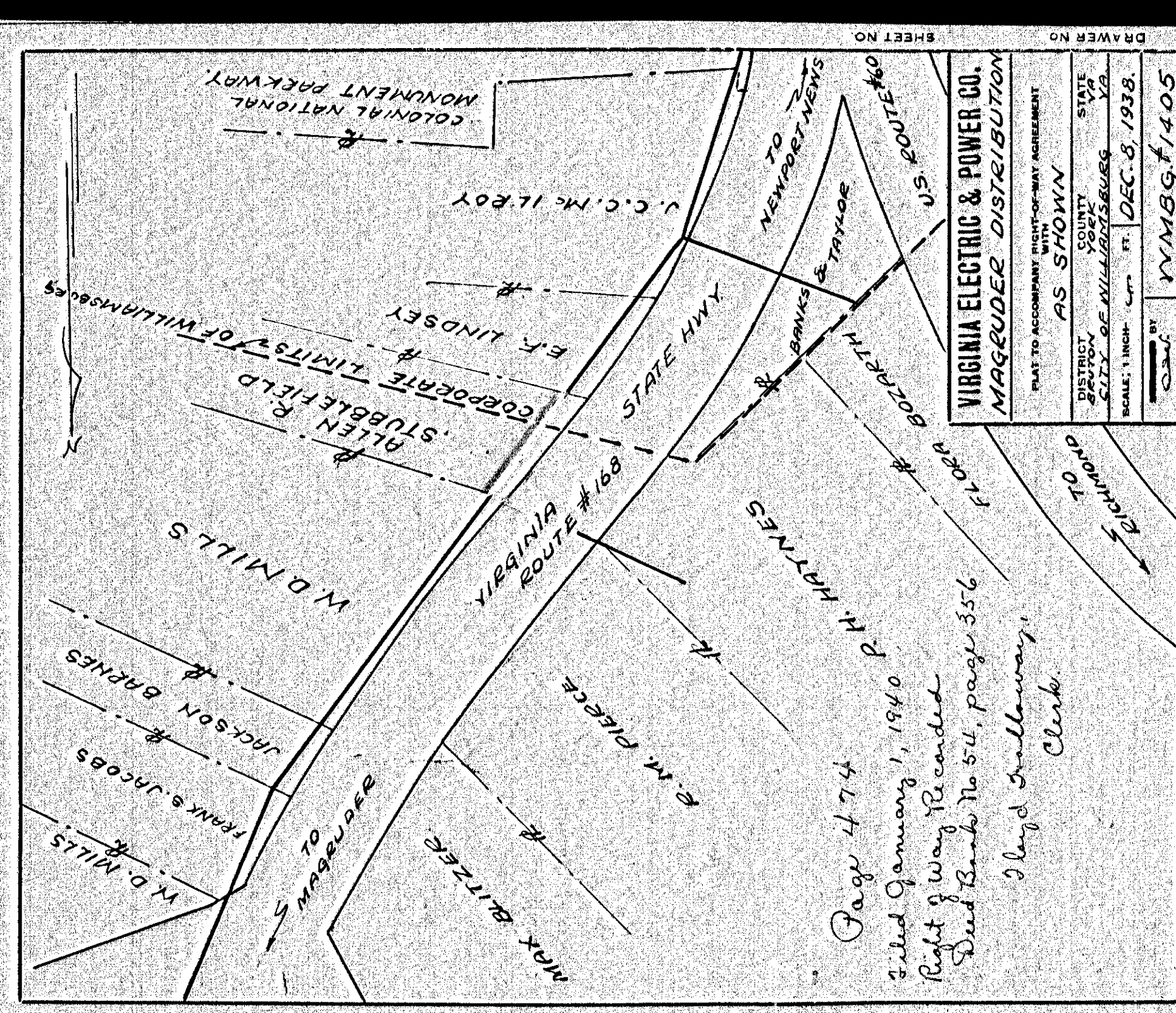


Page 472  
 Filed January 1, 1940  
 Right of Way Recorded  
 Deed Book No 54, Page 353  
 Lloyd Stollaway,  
 Clerk.

VIRGINIA ELECTRIC & POWER CO. MAGEUDER DISTRIBUTION	
PLAT TO ACCOMPANY RIGHT-OF-WAY AGREEMENT	
AS SHOWN	STATE VA.
DISTRICT BRUTON	COUNTY YORK
SCALE: 1 INCH = 5 FT.	DATE: DEC. 7 1938
CIVIL	WMMBG #1410


472

474



Page 474  
 Filed January 1, 1940  
 Right of Way Recorded  
 Deed Book No 54, page 356  
 Lloyd Stollaway,  
 Clerk.

VIRGINIA ELECTRIC & POWER CO. MAGEUDER DISTRIBUTION	
PLAT TO ACCOMPANY RIGHT-OF-WAY AGREEMENT	
AS SHOWN	STATE VA.
DISTRICT BRUTON	COUNTY YORK
SCALE: 1 INCH = 5 FT.	DATE: DEC. 8 1938
CIVIL	WMMBG #1405

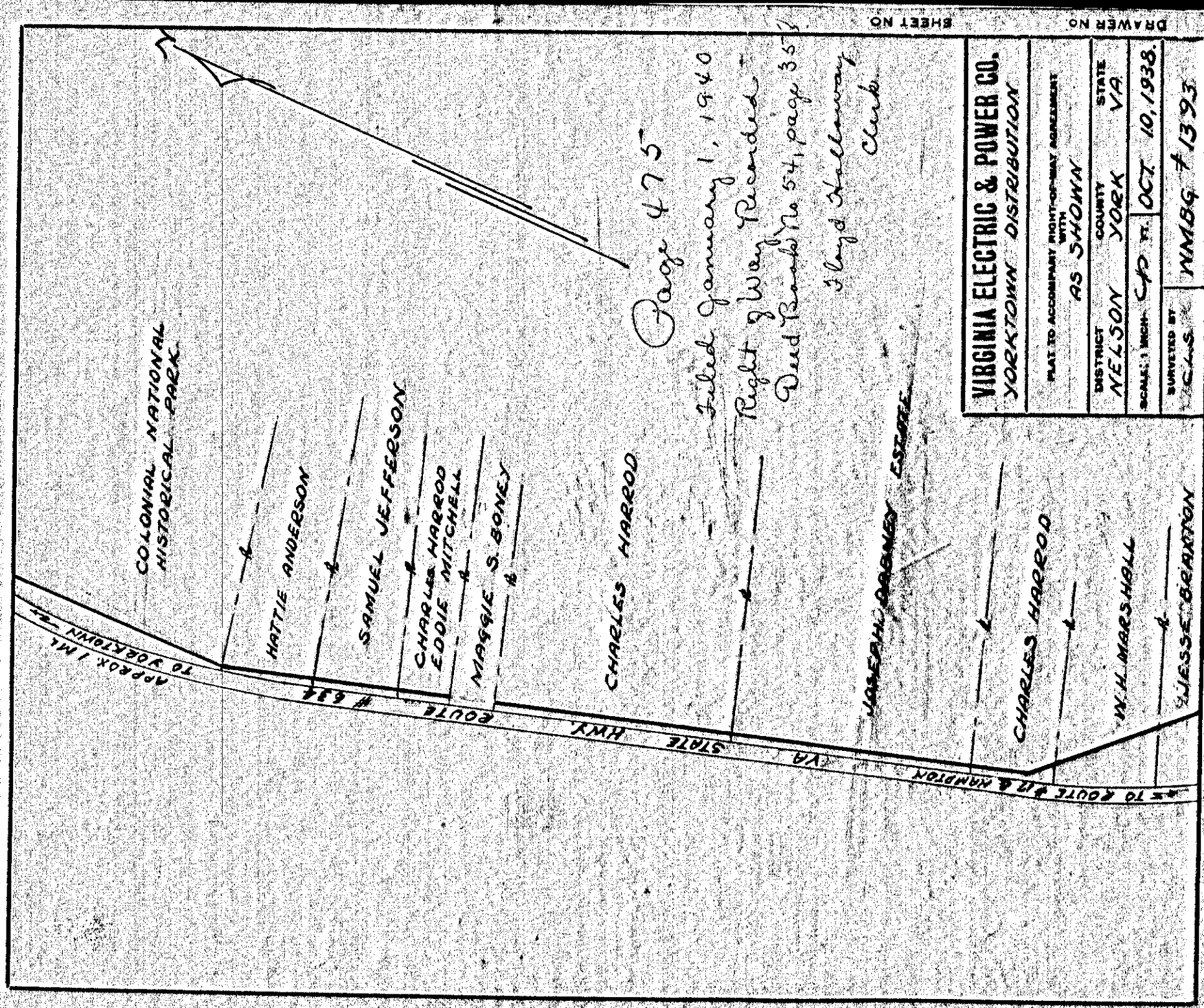


Page 473  
 Filed January 1, 1940  
 Right of Way Recorded  
 Deed Book No 54, page 355  
 Lloyd Stollaway,  
 Clerk.

VIRGINIA ELECTRIC & POWER CO. MAGEUDER DISTRIBUTION	
PLAT TO ACCOMPANY RIGHT-OF-WAY AGREEMENT	
AS SHOWN	STATE VA.
DISTRICT BRUTON	COUNTY YORK
SCALE: 1 INCH = 5 FT.	DATE: DEC. 7 1938
CIVIL	WMMBG #1410

473

475



Page 475  
 Filed January 1, 1940  
 Right of Way Recorded  
 Deed Book No 54, page 357  
 Lloyd Stollaway,  
 Clerk.

VIRGINIA ELECTRIC & POWER CO. YORKTOWN DISTRIBUTION	
PLAT TO ACCOMPANY RIGHT-OF-WAY AGREEMENT	
AS SHOWN	STATE VA.
DISTRICT NELSON	COUNTY YORK
SCALE: 1 INCH = 5 FT.	DATE: OCT. 10 1938
CIVIL	WMMBG #1393