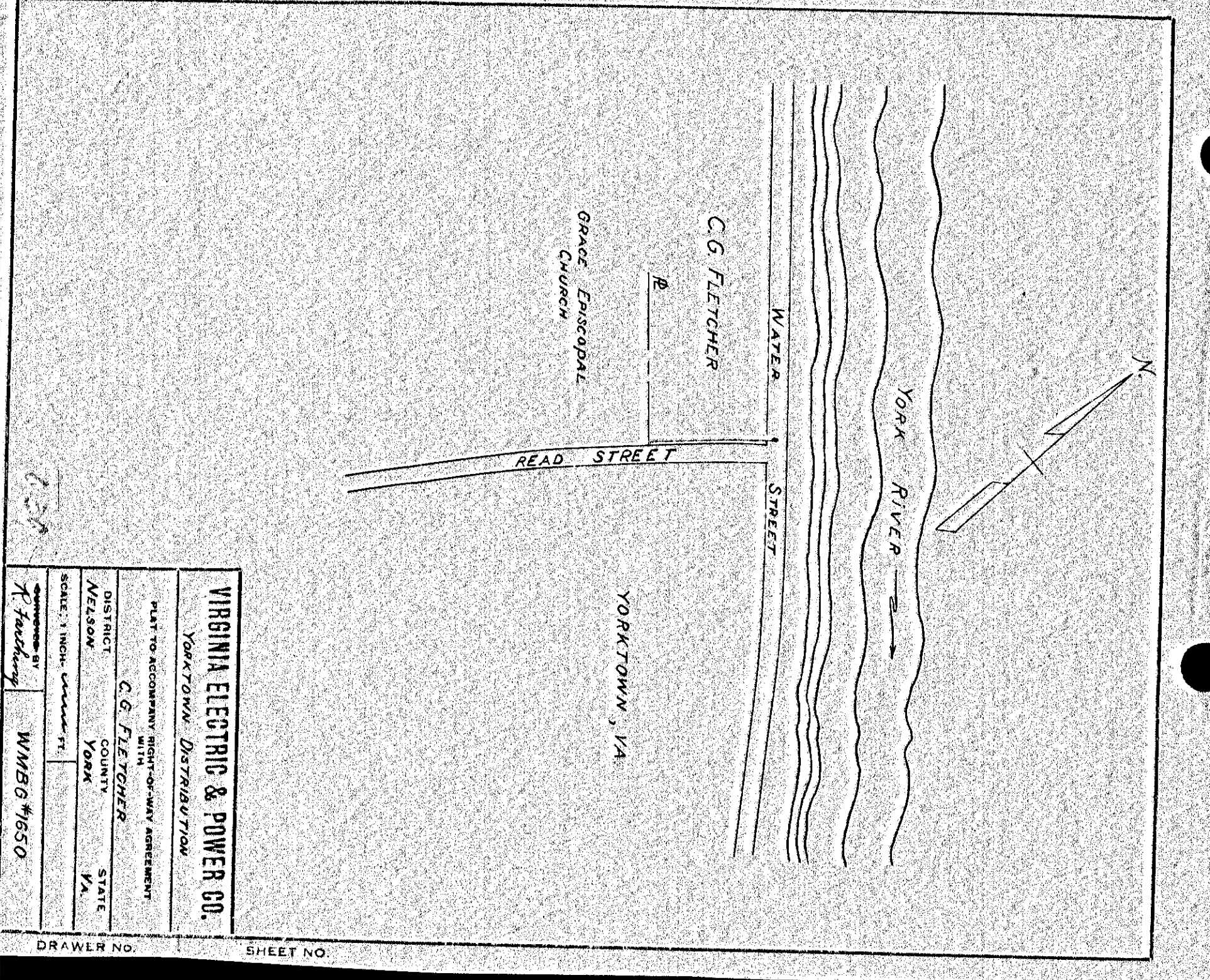


**VIRGINIA ELECTRIC & POWER CO.**  
 Capital Landing Road  
 PLAT TO ACCOMPANY RIGHT-OF-WAY AGREEMENT  
 DISTRICT: Margaret R. Mahone  
 COUNTY: York  
 STATE: Virginia  
 SCALE: 1" = 400' ft.  
 C.W.L. WMBG # 1645

DRAWER NO. SHEET NO.

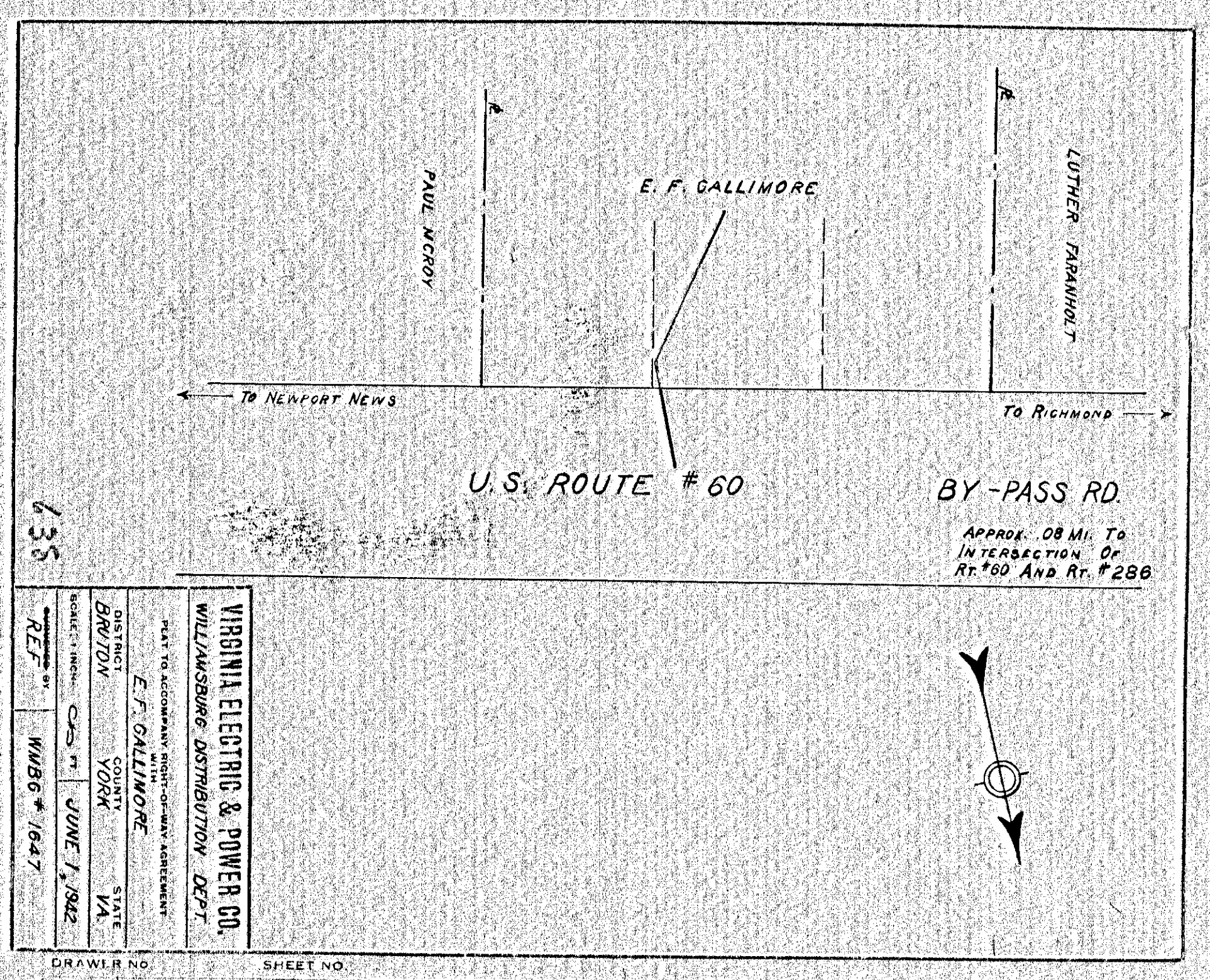
**637**  
 This site plan was filed on 2-20-68 and is recorded in Loudoun County, VA, at page 286.  
 The site plan was recorded in Loudoun County, VA, at page 286.

**639**  
 This site plan was filed on 2-20-68 and is recorded in Loudoun County, VA, at page 286.  
 The site plan was recorded in Loudoun County, VA, at page 286.



**VIRGINIA ELECTRIC & POWER CO.**  
 Yorktown Distribution  
 PLAT TO ACCOMPANY RIGHT-OF-WAY AGREEMENT  
 DISTRICT: C.G. Fletcher  
 COUNTY: York  
 STATE: VA  
 SCALE: 1" = 400' ft.  
 C.W.L. WMBG # 1650

DRAWER NO. SHEET NO.

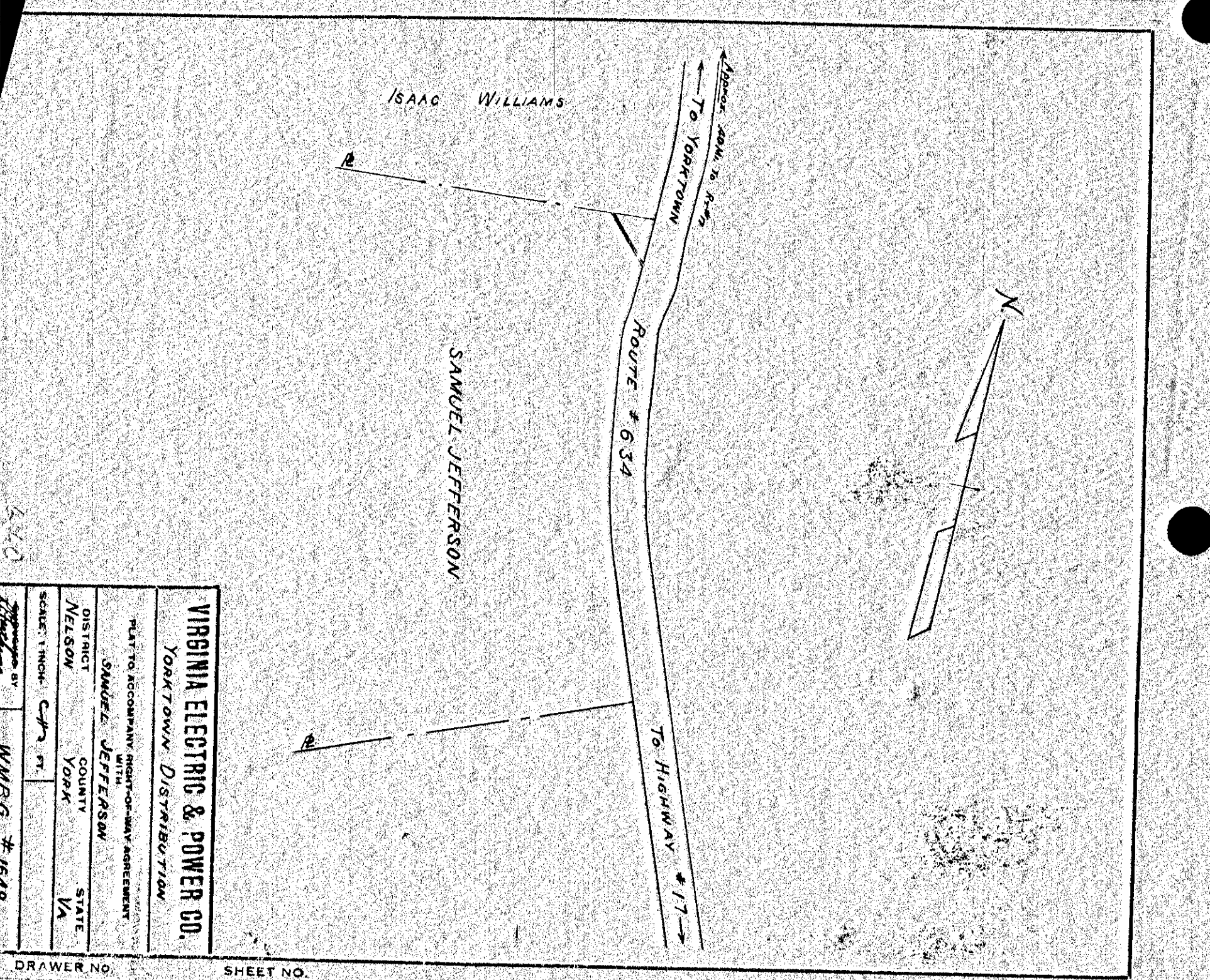


**VIRGINIA ELECTRIC & POWER CO.**  
 WILLIAMSBURG DISTRIBUTION DEPT.  
 PLAT TO ACCOMPANY RIGHT-OF-WAY AGREEMENT  
 DISTRICT: E. F. GALLIMORE  
 COUNTY: YORK  
 STATE: VA  
 SCALE: 1" = 400' ft.  
 C.W.L. WMBG # 1647

DRAWER NO. SHEET NO.

**638**  
 This site plan was filed on 2-20-68 and is recorded in Loudoun County, VA, at page 286.  
 The site plan was recorded in Loudoun County, VA, at page 286.

**640**  
 This site plan was filed on 2-20-68 and is recorded in Loudoun County, VA, at page 286.  
 The site plan was recorded in Loudoun County, VA, at page 286.



**VIRGINIA ELECTRIC & POWER CO.**  
 Yorktown Distribution  
 PLAT TO ACCOMPANY RIGHT-OF-WAY AGREEMENT  
 DISTRICT: SAMUEL JEFFERSON  
 COUNTY: YORK  
 STATE: VA  
 SCALE: 1" = 400' ft.  
 C.W.L. WMBG # 1650

DRAWER NO. SHEET NO.