


Oyster Book 3, page 275

Deed Book 64, page 575

Deed Book 64.



Plat Book No. 4 Page 93

VEPCO FORM NO. 12
 VIRGINIA ELECTRIC AND POWER COMPANY
 PLAT TO ACCOMPANY RIGHT-OF-WAY AGREEMENT

PENINSULA DISTRICT

DISTRICT COUNTY STATE
 BRUTON YORK VIRGINIA

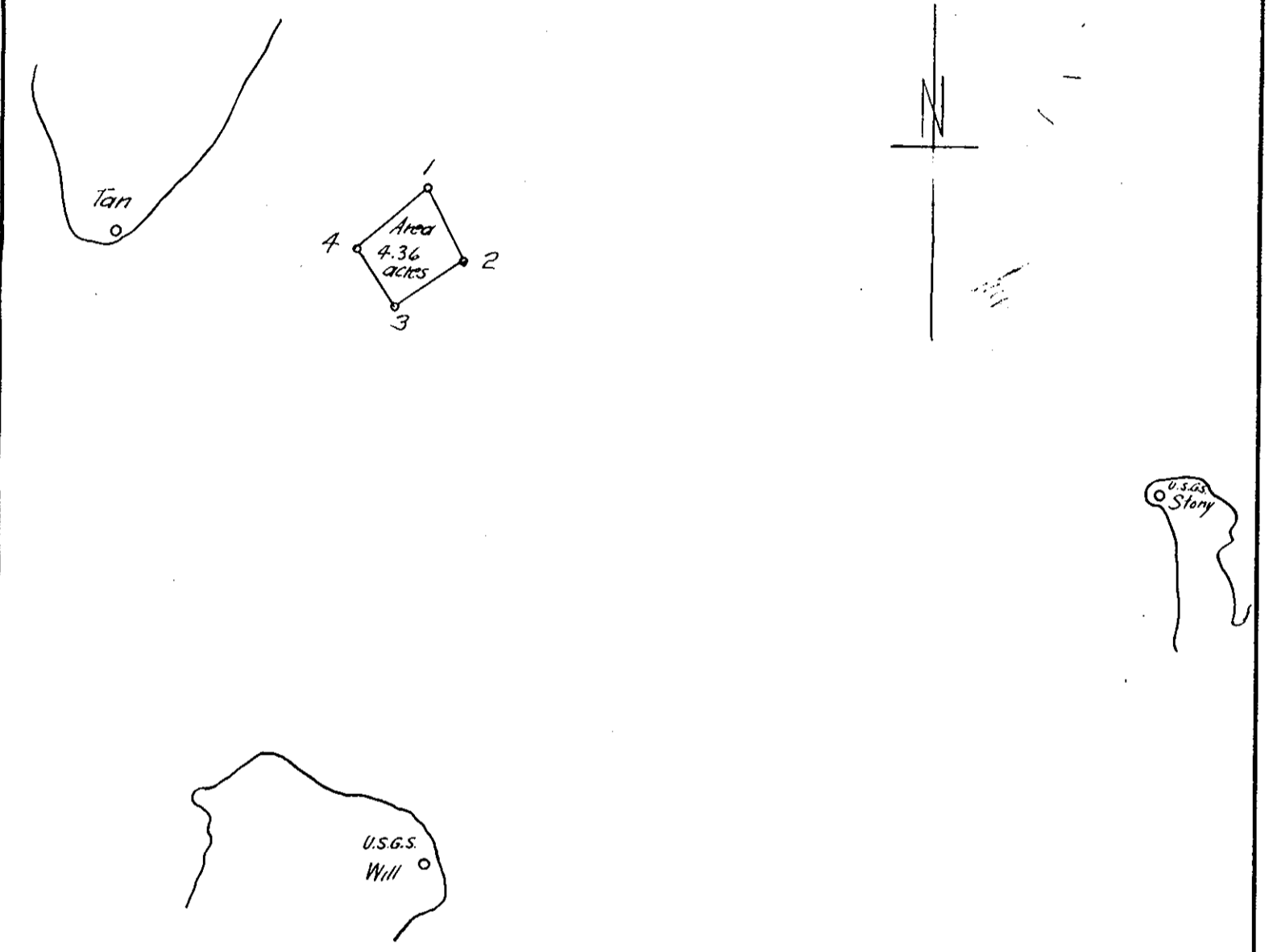
WILLIAMSBURG OFFICE No. TR/W 12

1947

DATE OF APPLICATION _____
 DATE OF ASSIGNMENT _____
 COUNTY RECORDED IN _____
 BOOK PAGE _____
 No. No.

COMMONWEALTH OF VIRGINIA
 COMMISSION OF FISHERIES

FOR OFFICE USE
 PLAT NO. _____
 MAP NO. _____
 FILE NO. _____



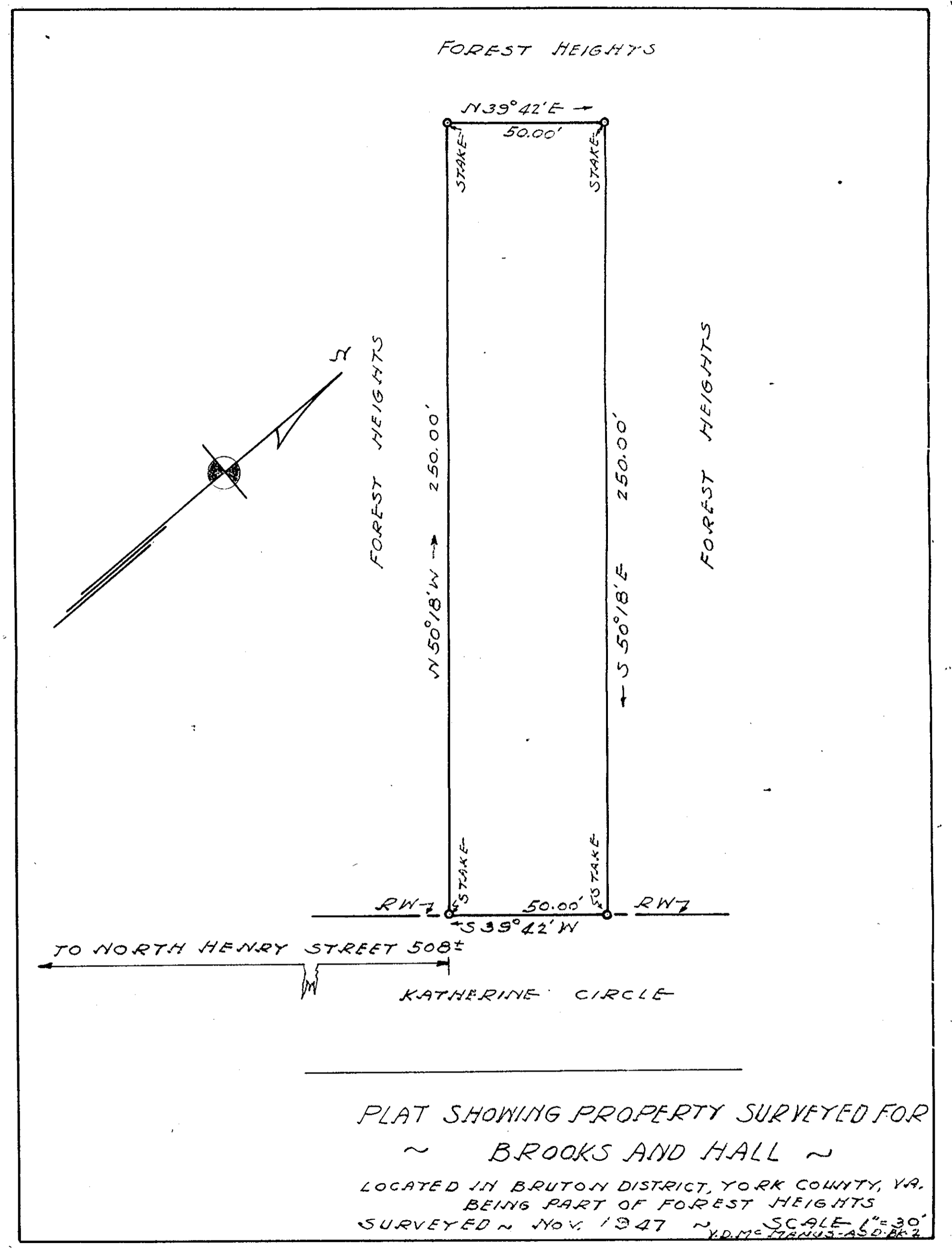
	Story	Will	Tan
1	49°32'	296°35'	336°49'
2	45°22'	300°03'	349°46'
3	40°38'	293°24'	359°03'
4	44°00'	289°52'	347°38'
Story Will	360°00'	360°00'	360°00'
	167°29'	307°06'	
	338°79'	268°27'	74°05'
	310°34'	136°01'	61°06'
	24°32'	106°51'	143°43'
			8°21'
			312°48'

Will-Story N63°22'E - 4475'
 Tan - " - S76°09'E - 5888'

E. City Diggs Hse, Messick
 NW cor. Seaplane Tunnel, L. Field
 Round Water Tank, L. Field
 Water tank Langley View
 Cap. Langley Hangar
 50' dia. Water tank
 S. bank. Almy Mill

OYSTER PLANTING GROUND

of William Hope Forrest
 in Bolt River
 District No. 17 York COUNTY
 Scale $\frac{1}{10000}$ Sept. 29 1947
 Surveyed by Att. Radner
 Per AMS, 1947
 248 Plat 12



PLAT SHOWING PROPERTY SURVEYED FOR
 ~ BROOKS AND HALL ~
 LOCATED IN BRUTON DISTRICT, YORK COUNTY, VA.
 BEING PART OF FOREST HEIGHTS
 SURVEYED ~ Nov. 1947 ~ SCALE 1"=30'
 Y.D.M. TRANS. AS OF 1947