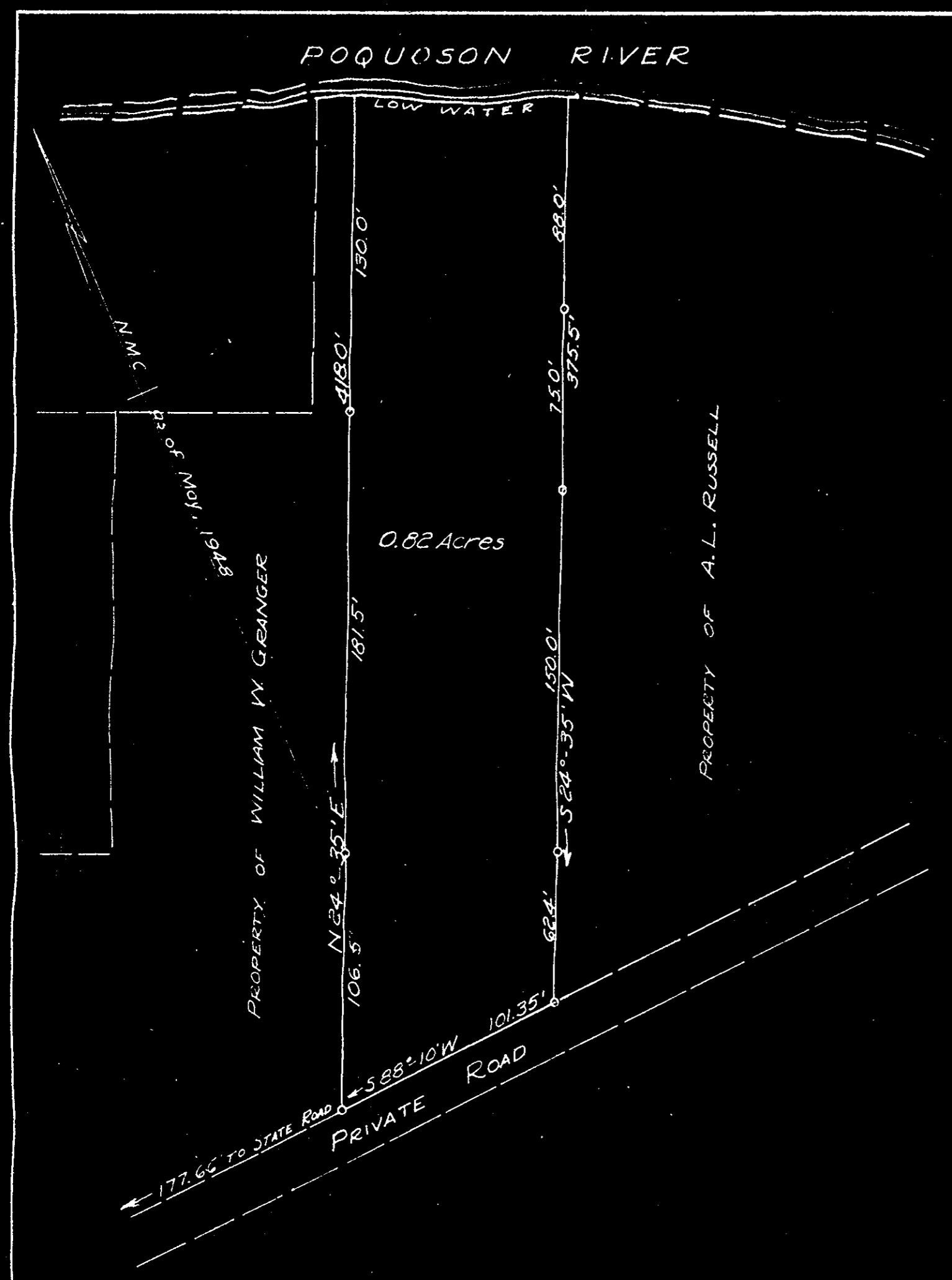


The Deed to which this plat is a part is recorded in Deed Book 66 at Page 44.

The assignment of which this plat is a part is recorded in Deed Book # 78 of



Plat Book No. 4 Page 104

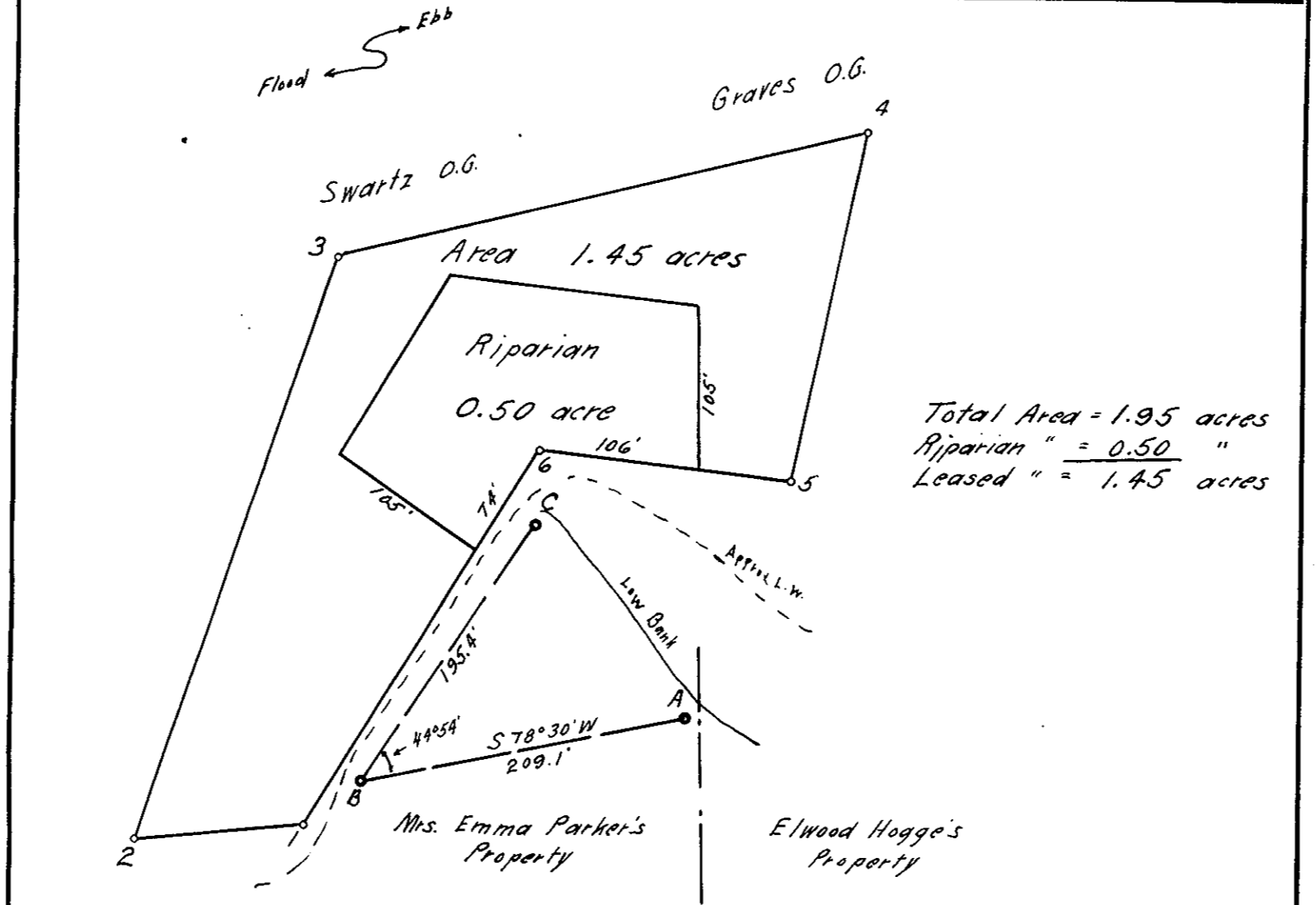
PLAT SHOWING TRACT OF LAND SITUATE IN THE POQUOSON DISTRICT OF YORK COUNTY, VIRGINIA, AS CONVEYED TO WILLIAM W. GRANGER BY A. L. AND MARTHA L. RUSSELL

Scale: 1" = 50'

JUL 22, 1948

*W. B. Schmitt*  
CERTIFIED CIVIL ENGINEER

DATE OF APPLICATION	COMMONWEALTH OF VIRGINIA COMMISSION OF FISHERIES	FOR OFFICE USE
DATE OF ASSIGNMENT		PLAT NO.
COUNTY RECORDED IN		MAP NO.
BOOK PAGE		FILE NO.
No. No.		



Total Area = 1.95 acres  
Riparian " = 0.50 "  
Leased " = 1.45 acres

	A	B	C	
1	355°24'	154°07'	75°45'	
2	358°46'	176°56'	90°10'	
3	63°24'	278°21'	181°02'	
4	118°01'	319°13'	258°49'	
5	125°08'		299°17'	
6	71°11'	309°21'	219°46'	
A		360°00'	360°00'	
B	360°00'		72°10'	
C	62°47'	315°26'		
	103°01'			N.W. cor. Holloway Hse.
	327°54'			N.W. " E. Parker's "
	216°31'			N.E. " W. Swartz "

RIPARIAN And OYSTER PLANTING GROUND

Mrs. Emma Parker

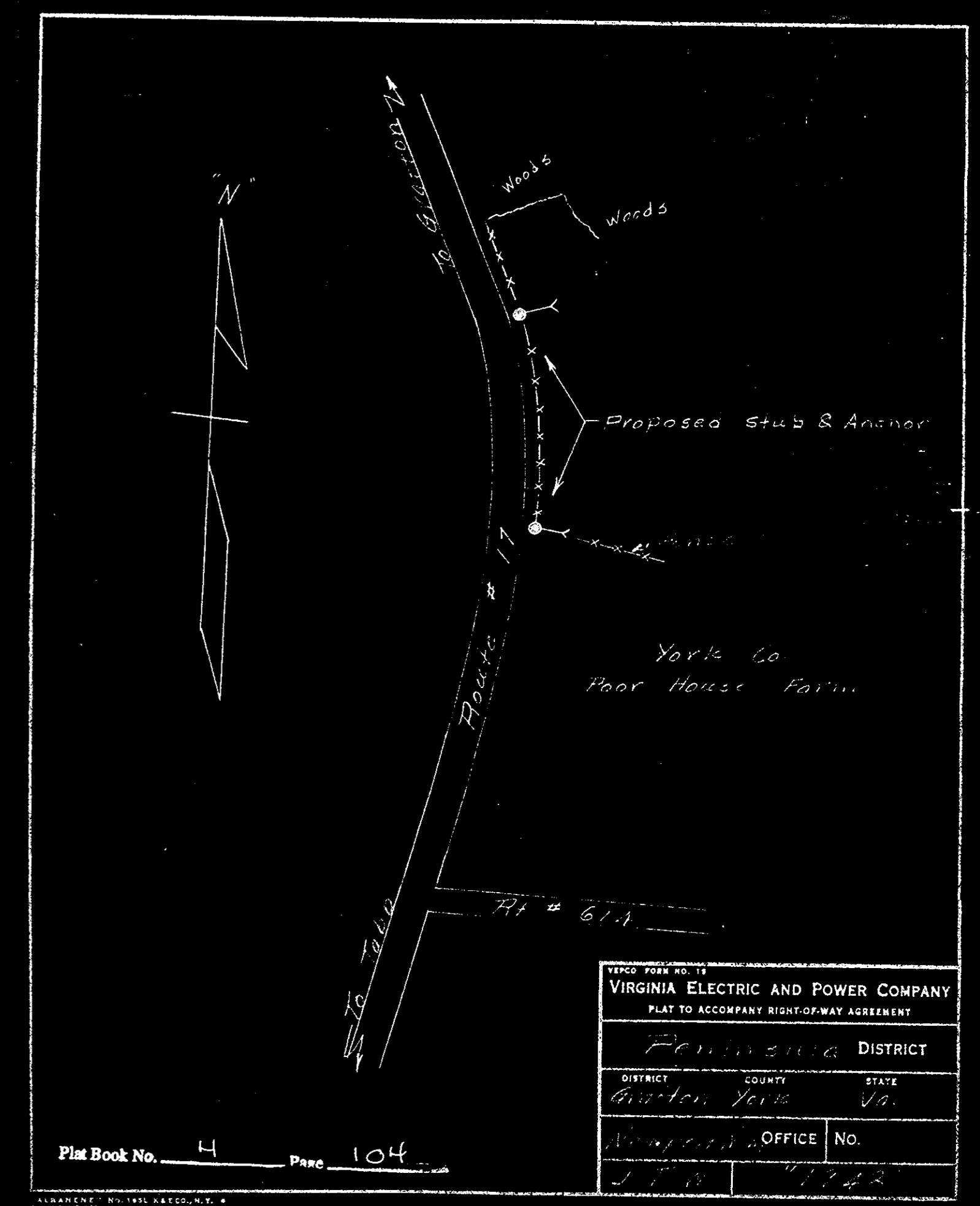
Back Creek

District No. 15 York COUNTY

Scale 1200 No. 18 1947

Surveyed by *W. B. Schmitt*  
Per *W. B. Schmitt, Jr.*  
CERTIFIED SURVEYOR  
Comm. 3-2-64

The Board gave the V. E. P. Co. the right to place two (2) poles on the Boss Farm during the Hill + Obedience of the Bd. of Supervisors



VERCO FORM NO. 19			
VIRGINIA ELECTRIC AND POWER COMPANY			
PLAT TO ACCOMPANY RIGHT-OF-WAY AGREEMENT			
FARMERS DISTRICT			
DISTRICT	COUNTY	STATE	
15	York	Va.	
Office	No.		

See Board of Supervisors Minutes page 579