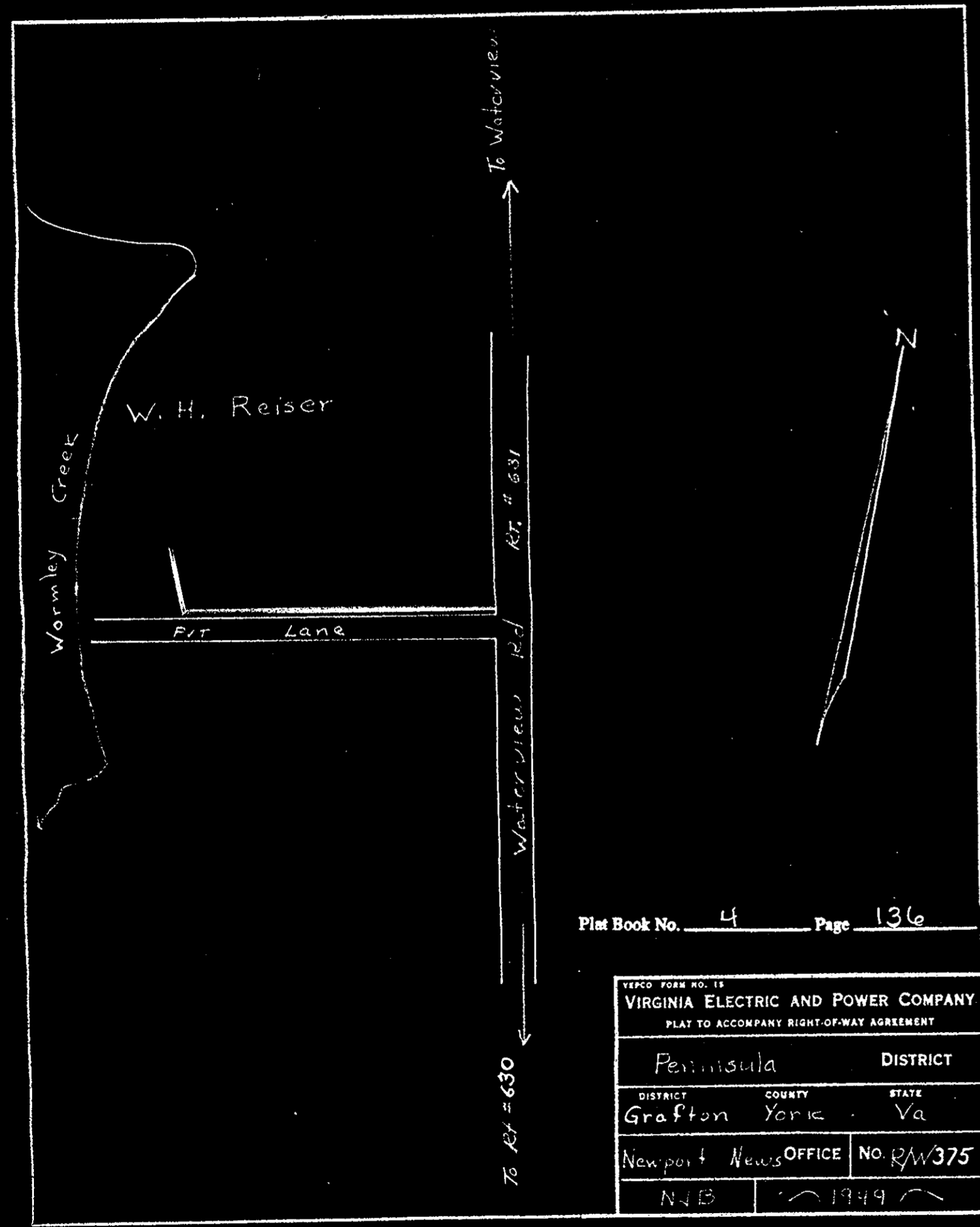


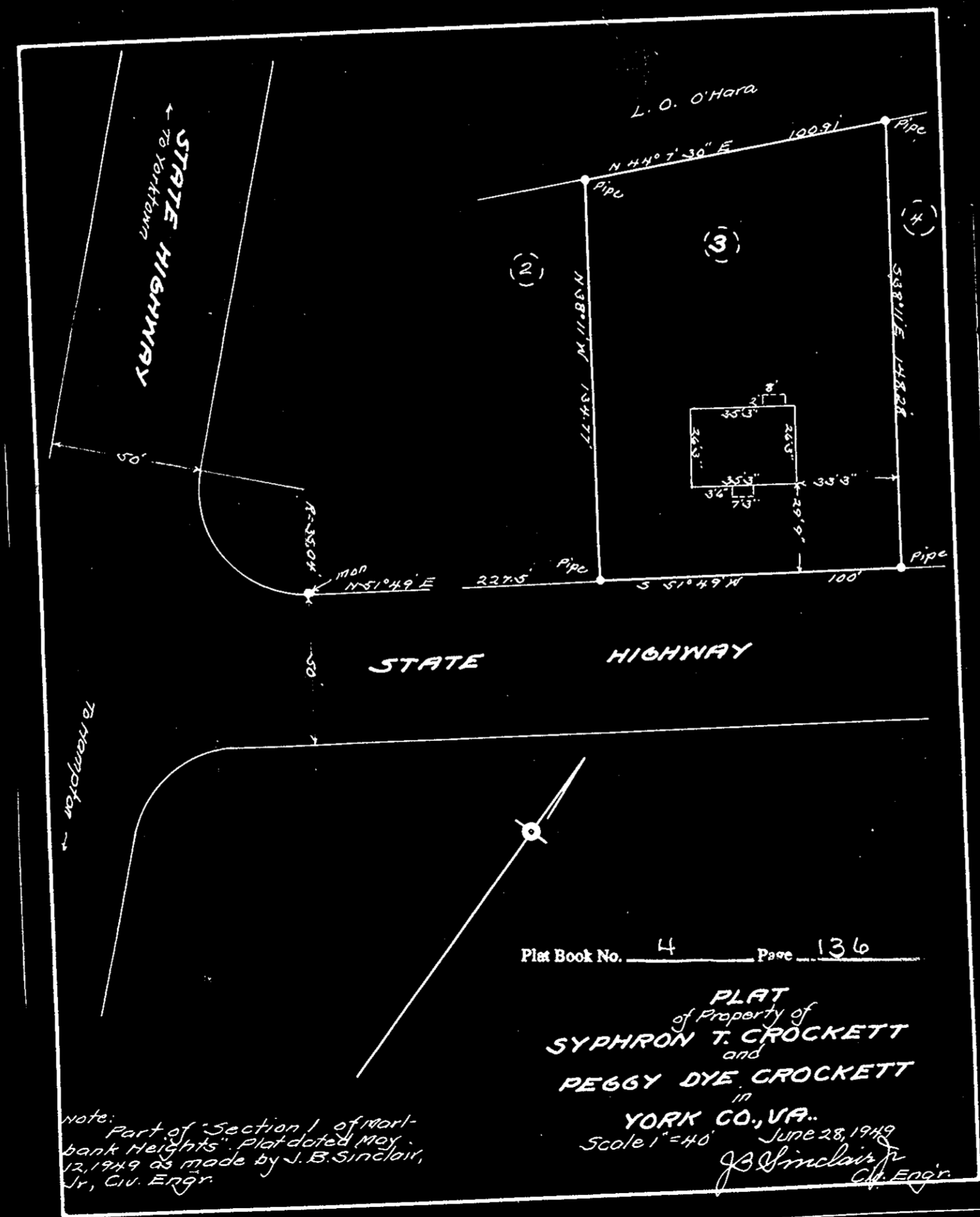
AB # 68 p 38

18
A.B. # p 49



Plat Book No. 4 Page 136

VIRGINIA ELECTRIC AND POWER COMPANY	
PLAT TO ACCOMPANY RIGHT-OF-WAY AGREEMENT	
Peninsula DISTRICT	
DISTRICT	COUNTY STATE
Grafton	York Va
Newport News OFFICE	No. RW/375
NJB	1949

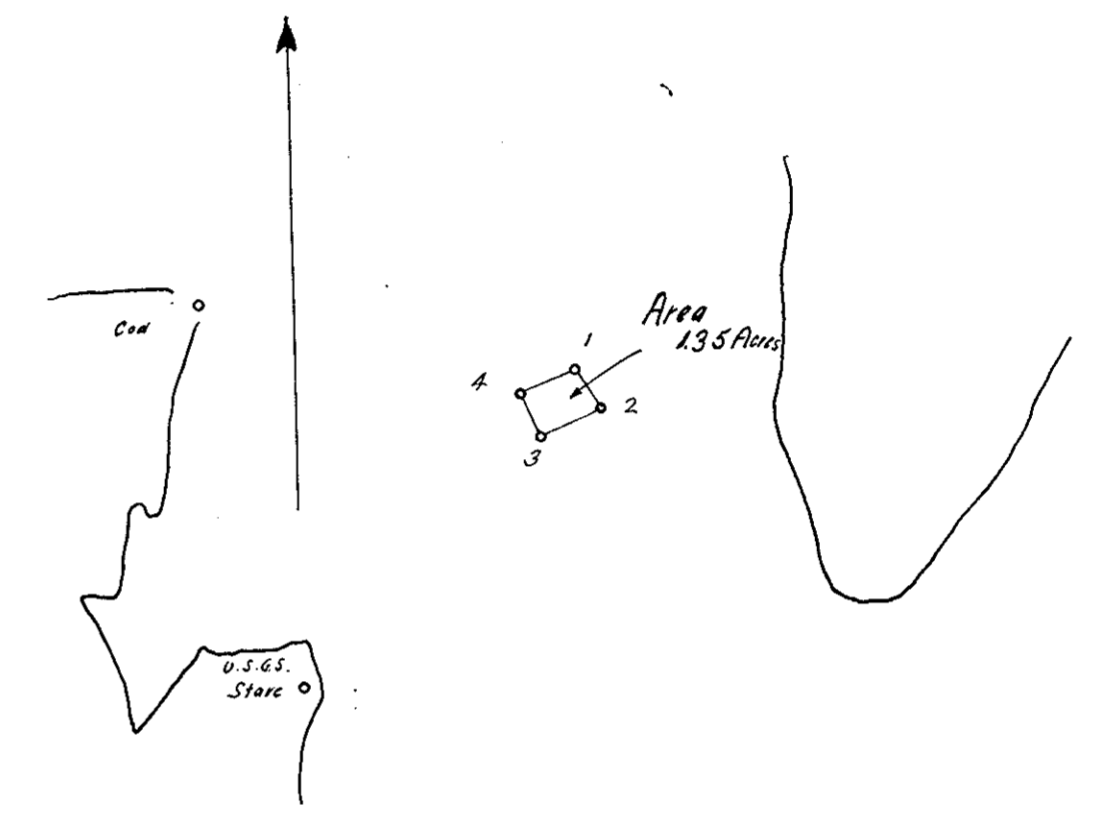


Plat Book No. 4 Page 136

Note: Part of Section 1 of water bank Heights, plat dated May 12, 1949 as made by J.B. Sinclair, Jr., Civ. Engr.

Depler Book #3 page 303.

DATE OF APPLICATION		COMMONWEALTH OF VIRGINIA COMMISSION OF FISHERIES	FOR OFFICE USE	
DATE OF ASSIGNMENT			PLAT NO.	
COUNTY RECORDED IN			MAP NO.	
BOOK	PAGE		FILE NO.	
No.	No.			



Store	Stony	Cod
360'00"		360'00"
304'50"	1	294'23"
311'00"	2	299'59"
307'49"	3	306'37"
300'24"	4	300'27"

Fox Hill Water tank
Round tank - L.F.
Tank near Gas Plant
E. gable 'Yellow Hse.'
S. Chy. E. M. Rollins *

OYSTER PLANTING GROUND

Osborne Forrest OF Back River IN

District No. 17 York COUNTY

Scale 1"=1000'

March 30 1949

Surveyed by Geo. H. Badger, Jr. CERTIFIED SURVEYOR