Oyster Book 3, p. 348

DATE OF APPLICATION
DATE OF ASSIGNMENT
COUNTY RECORDED IN
BOOK PAGE

COMMONWEALTH OF VIRGINIA
COMMISSION OF FISHERIES

FOR OFFICE USE
PLAT NO
MAP NO 234
FILE NO

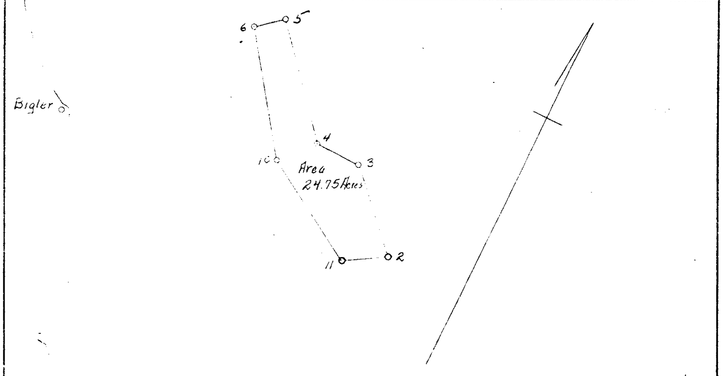

Bigler	Clay Bank	Clay Bank
360°00	Bigler	360°00'
30°35	2	346°46'
16°20	3	353°54'
13°40'	4	355°50'
343°43'	5	4°28'
342°20'	6	4°08'
19°51'	10	355°12'

Bigler		Mid
360°00	Page Rock L.H.	360°00'
332°33'	11	248°50'

Note: The only change in this survey is corner 11 which is corner No. 3 of Foster Leigh's 20.0 Acre lease. This adds 0.48 acre to the original 24.27 acre assignment

This survey includes and takes the place of 24.27 acres.

Plat Book No. 4 Page 206

Resurvey Plat No. 11
OYSTER PLANTING GROUND
OF
E W Maynard
York River IN (off Bigler)
District No 15 York COUNTY
Scale 1000 Nov 15 1950
Surveyed by K. Sinclair CLS-495
CERTIFIED SURVEYOR

Oyster Book 3, p. 347

DATE OF APPLICATION
DATE OF ASSIGNMENT
COUNTY RECORDED IN
BOOK PAGE

COMMONWEALTH OF VIRGINIA
COMMISSION OF FISHERIES

FOR OFFICE USE
PLAT NO
MAP NO 234
FILE NO

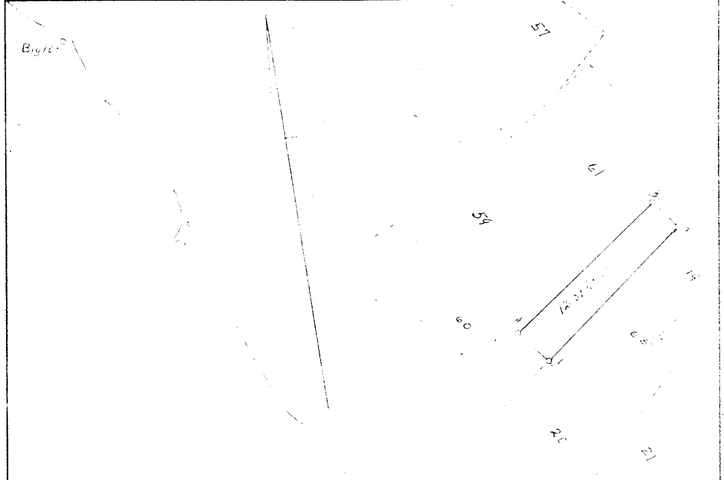

Mid B		Bigler
360°00'	Waller Clay Bank	360°00
220°34'	1	74°22
239°02	2	57°51'
235°35	3	56°28
217°11'	4	73°51'

This survey includes parts of plats 61 & 59 Plat 61 of 50.27 A and plat 59 of 87.91 A to be dropped.

Plat Book No. 4 Page 206

Resurvey
OYSTER PLANTING GROUND
OF
E W Maynard
York River IN
District No. 15 York COUNTY
Scale 10000 Nov 15 1950
Surveyed by K. Sinclair CLS-495

Oyster Book 3, p. 346

Plat Book No. 4 Page 206

DATE OF APPLICATION
DATE OF ASSIGNMENT
COUNTY RECORDED IN
BOOK PAGE

COMMONWEALTH OF VIRGINIA
COMMISSION OF FISHERIES

FOR OFFICE USE
PLAT NO.
MAP NO. 241
FILE NO.



One A	two	Nine
360°00	two	305°12'
180°00	one	360°00'
34°44'	20	327°24
43°20	21	331°35
39°24	22	338°27
27°11'	23	335°36

Station one A is 21.5 feet from Station One on line One-two

Riparian
OYSTER PLANTING GROUND
OF
Joseph A. Hall
Cheesemans Creek IN
District No. 15 York COUNTY
Scale 5000 Oct 31 1950
Surveyed by K. Sinclair CLS-495
CERTIFIED SURVEYOR

1A-27

Plat Book No. 4 Page 206

Oyster Book 3, p. 346

DATE OF APPLICATION
DATE OF ASSIGNMENT
COUNTY RECORDED IN
BOOK PAGE

COMMONWEALTH OF VIRGINIA
COMMISSION OF FISHERIES

FOR OFFICE USE
PLAT NO
MAP NO 234
FILE NO

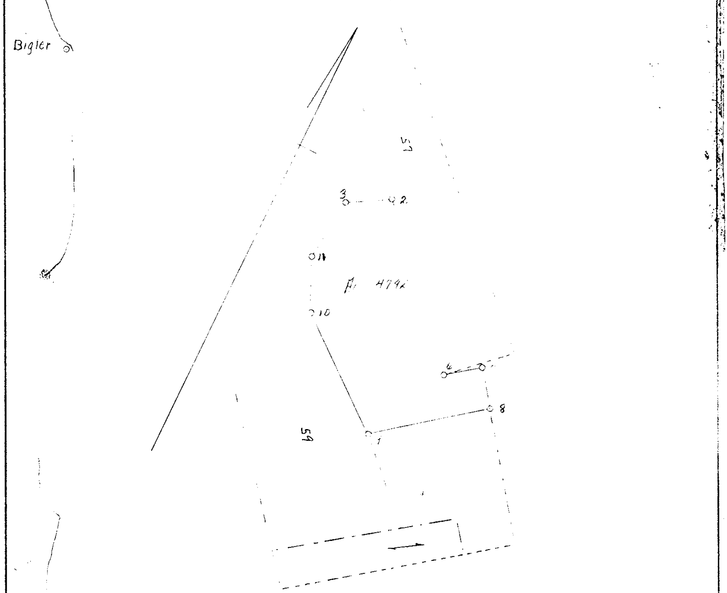

Bigler		Mid B
360°00'	Clay Bank	360°00
30°35	2	333°32'
46°45'	6	344°19'
43°16'	7	347°12'
46°42	8	350°16'
57°53	9	340°42'
53°06	10	330°15'

Bigler		Mid
360°00'	Page Rock L.H.	360°00
344°13'	11	247°23'
332°33	3	248°50'

This survey includes Plat 14 and parts of plats 61, ~~62~~ and every small [illegible] from [illegible] 59

Resurvey of 29.85 Tract [illegible] and a part of Tract 61 of 50.27 A Plat 61 of [illegible] & plat 59 of 87.91 A to be dropped

Resurvey
OYSTER PLANTING GROUND
OF
E.W. Maynard
York River IN off Biglers)
District No. 15 York COUNTY
Scale 10000 Nov 15 1950
Surveyed by K. Sinclair CLS-495

Plat Book No. 4 Page 206

206