

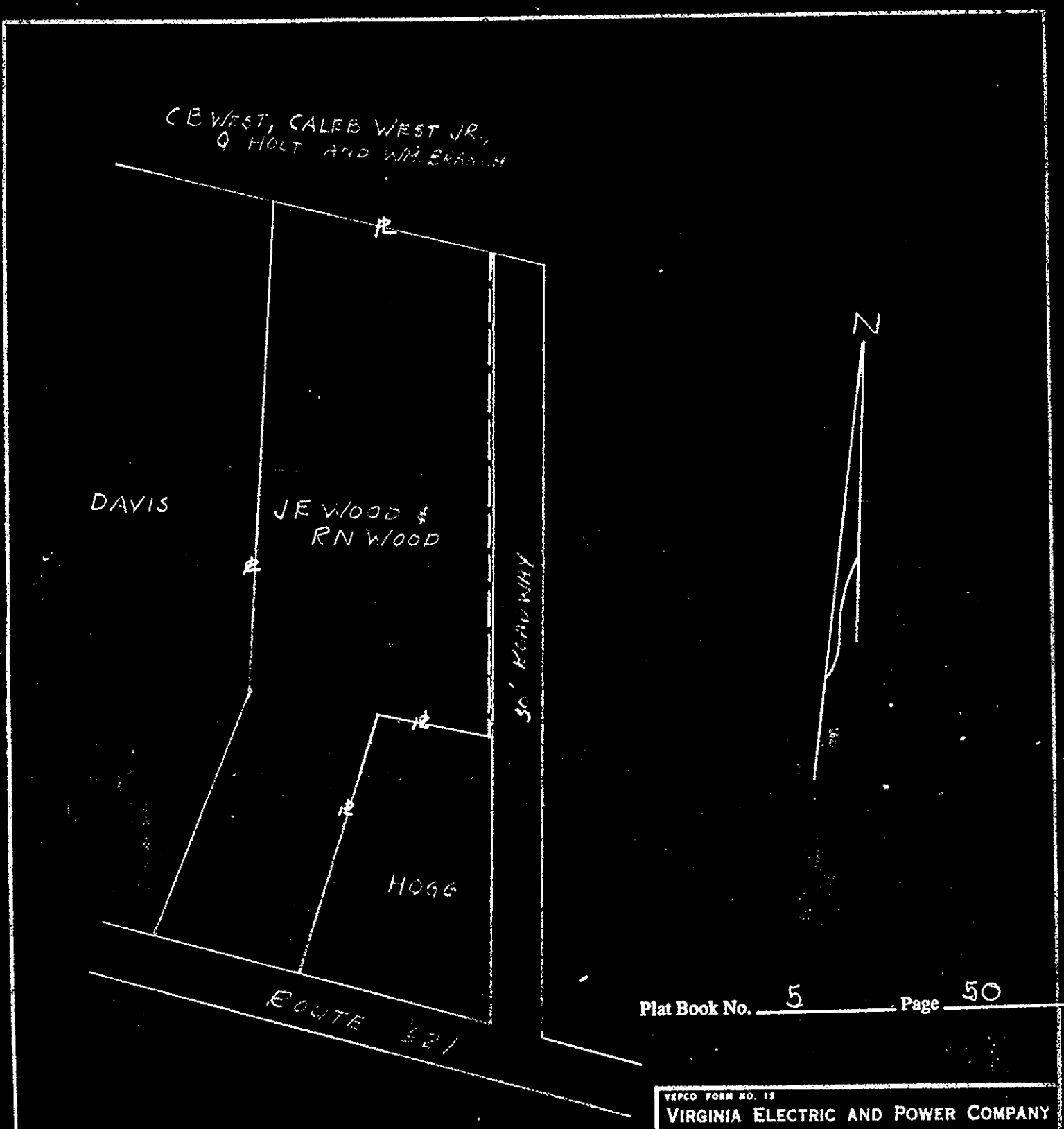
Map of property situated on the east side of Water Street, adjacent to Boundary Street, in the Town of Yorktown, Virginia. Belonging to the Yorktown Ice & Storage Company.

September 22, 1952 Scale-1"=80'

J. Temple Waddill
Certified Civil Engineer
Richmond, Va.



N. B. 189-R26



Plat Book No. 5 Page 50

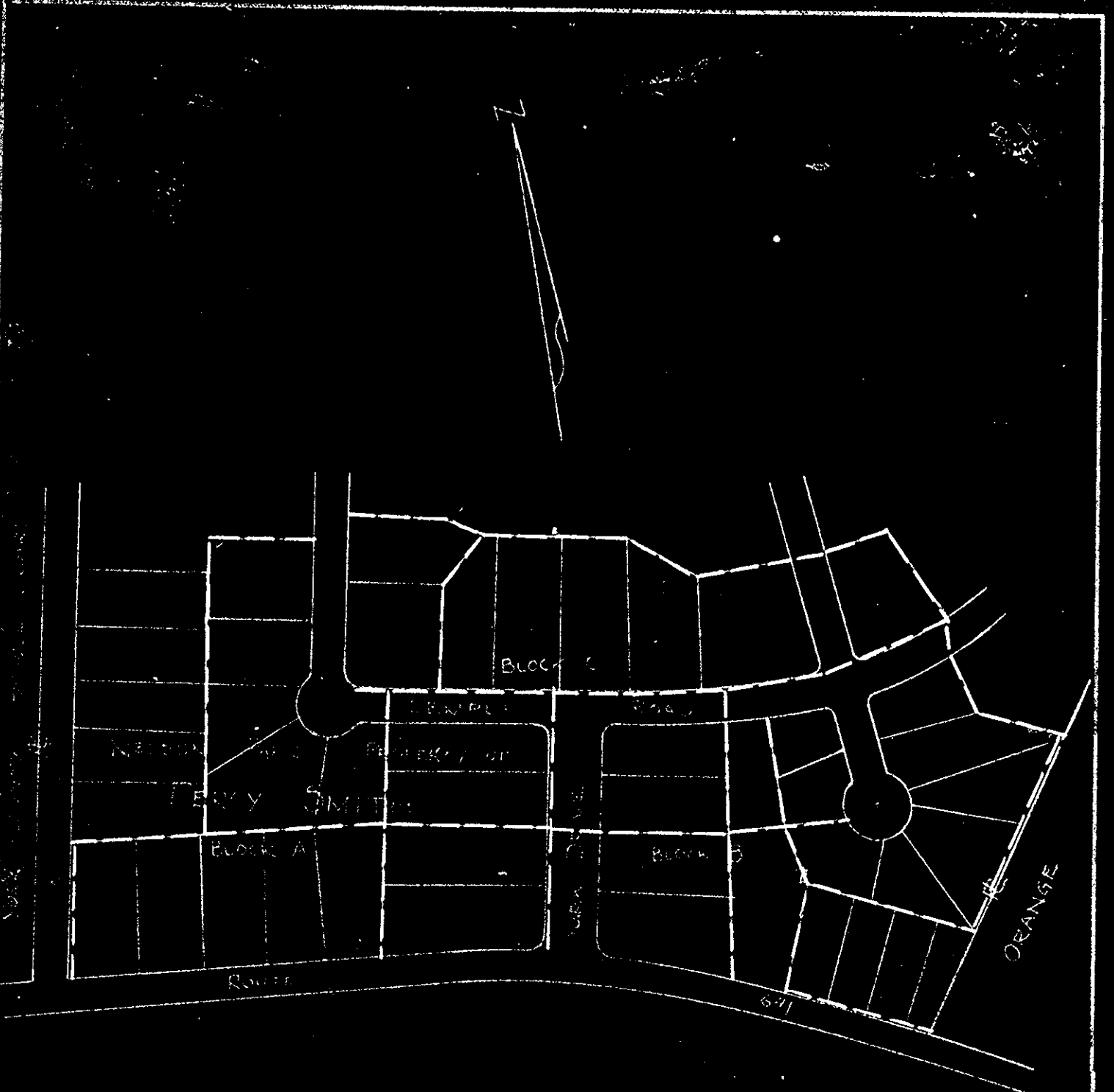
Recorded October 27, 1952
See Deed Book No. 77 page 42

VIRGINIA ELECTRIC AND POWER COMPANY PLAT TO ACCOMPANY RIGHT-OF-WAY AGREEMENT		
Peninsula		DISTRICT
DISTRICT	COUNTY	STATE
Gratton	York	VA.
Newport News OFFICE	No. RW 52	
1952	7/7/52	

Center Line of Right of Way

ALBANY, N.Y. 12202

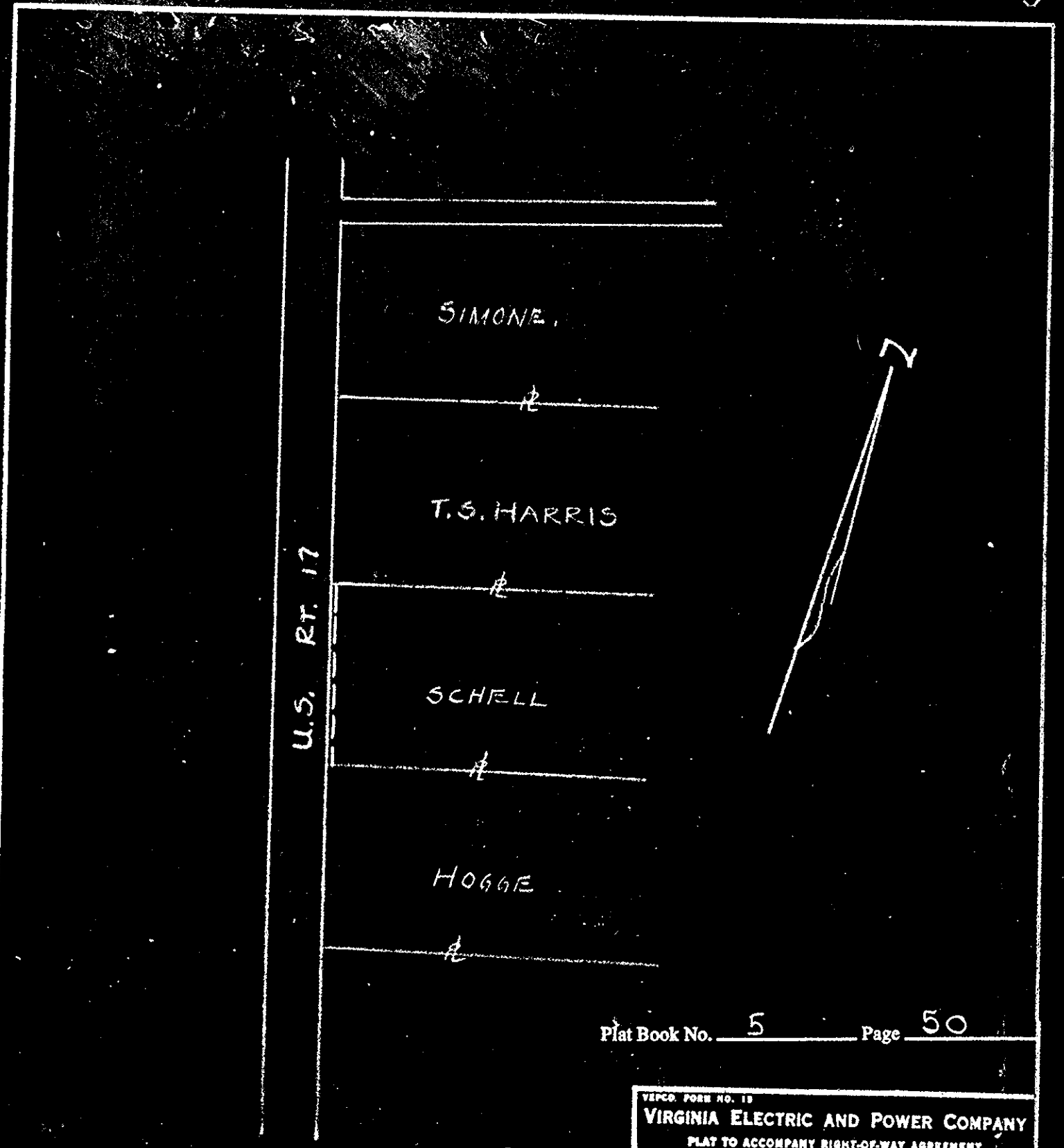
CBP



Plat Book No. 5 Page 50

Recorded October 16, 1952
See Deed Book No. 76 page 506

VIRGINIA ELECTRIC AND POWER COMPANY PLAT TO ACCOMPANY RIGHT-OF-WAY AGREEMENT		
Peninsula		DISTRICT
DISTRICT	COUNTY	STATE
Gratton	York	VA.
Newport News OFFICE	No. RW 5	
1952	7/7/52	



Plat Book No. 5 Page 50

Recorded October 16, 1952
See Deed Book No. 76 page 504

VIRGINIA ELECTRIC AND POWER COMPANY PLAT TO ACCOMPANY RIGHT-OF-WAY AGREEMENT		
Peninsula		DISTRICT
DISTRICT	COUNTY	STATE
Gratton	York	VA.
Newport News OFFICE	No. RW 761	
1952	7/7/52	

Center Line of Right of Way

ALBANY, N.Y. 12202