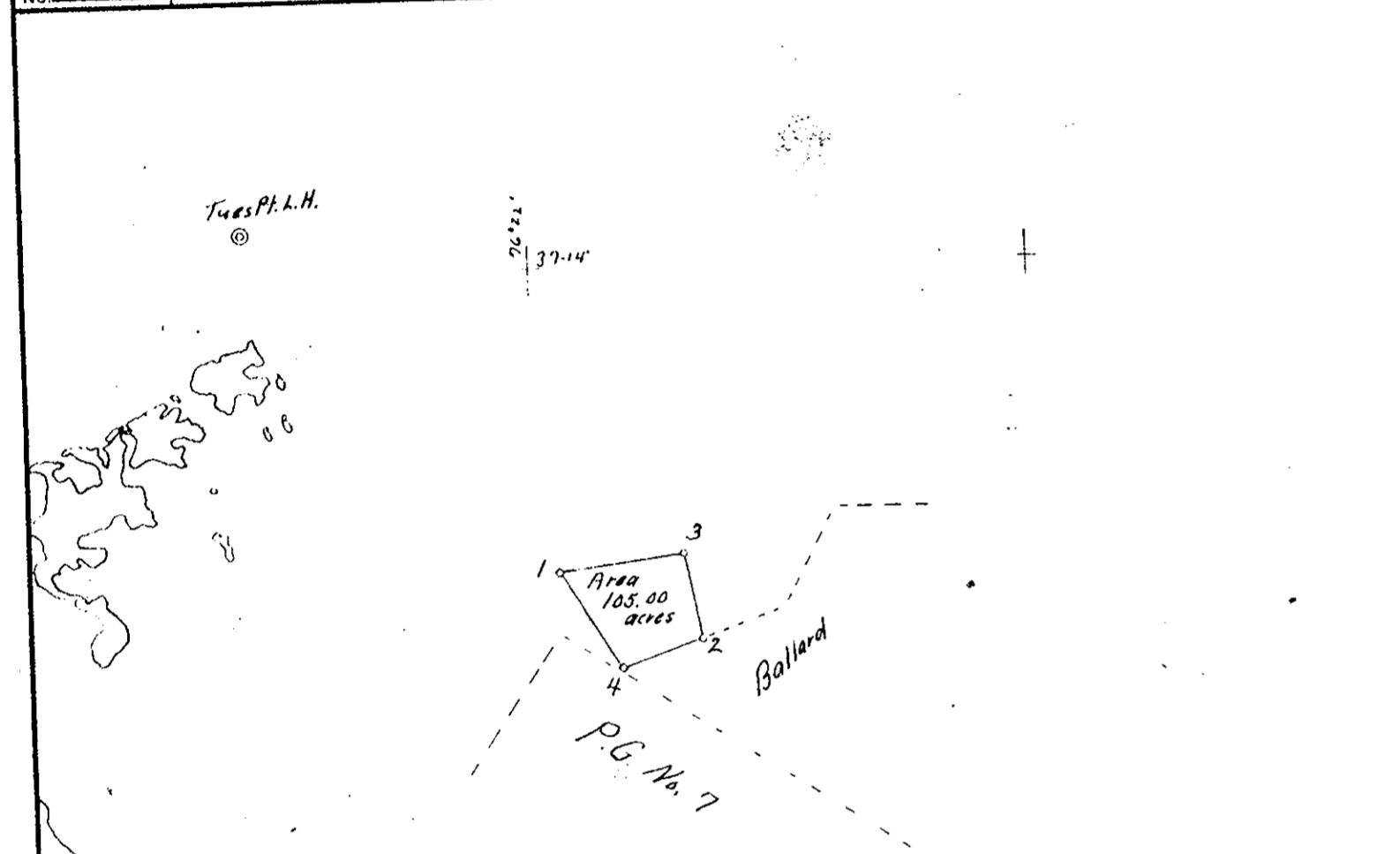


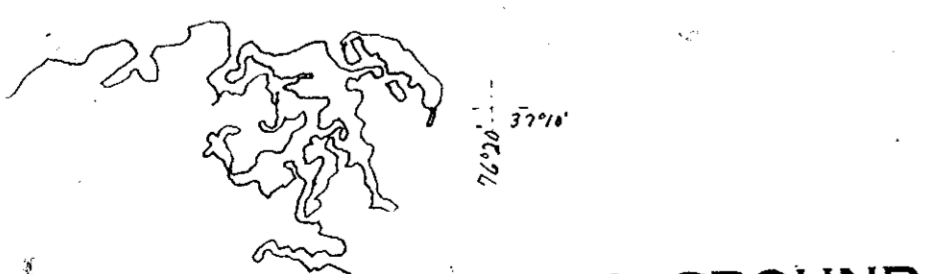
See Center Plat or Transfer Bk. 3 page 388

DATE OF APPLICATION		COMMONWEALTH OF VIRGINIA COMMISSION OF FISHERIES	FOR OFFICE USE	
DATE OF ASSIGNMENT			PLAT NO.	
COUNTY RECORDED IN			MAP NO. 6.65-494	
BOOK	PAGE		FILE NO.	

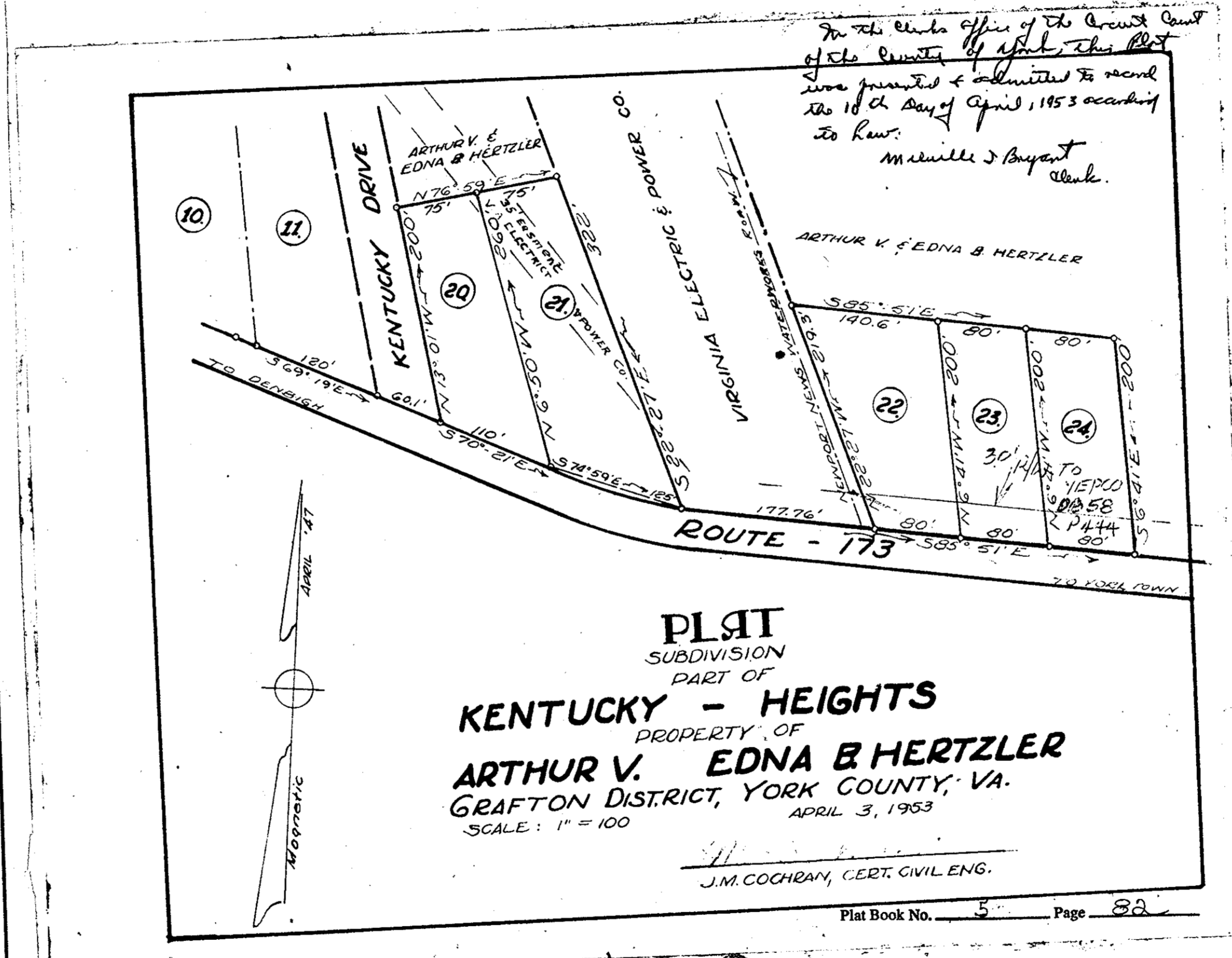


Sixton Ls.

	(1)	(2)	(3)	(4)
Tues Pt. L.H.	70°23'	82°20'	89°46'	75°09'
Swash Broom	64°17'	57°00'	58°20'	54°06'
York Spit L.H.				



OYSTER PLANTING GROUND
 OF
 J.T. Crockett and S.E. Mascott
 Mouth Potomac River - Chesapeake Bay
 District No. 15 York COUNTY
 Nov. 12, 1952 & Mar. 10, 1953
 Scale 4,000
 Surveyed by *J. H. Balen*
 CERTIFIED SURVEYOR



In the Clerk's Office of the Circuit Court of the County of York, this Plat was presented & admitted to record the 10th Day of April, 1953 according to Law:
 Merrill J. Bryant Clerk.

Original Copy

Sketch Showing Proposed Work On Rt. 606 York Co. Known As Caltroupe Neck Rd Involving The Sinclair Property
 3924.52 FT = 0.09 ACRES
 Required for Widening and Easing Curve and Improving Sight Distance Work Includes removing 42" Oak and ~~...~~

It is agreed by Mrs. F.S. Sinclair owner of the property shown on this sketch and needed for the relocation of the curve shown on Rt. 606 to give without compensation, except the removal of the hedge row from Rt. 171 to the proposed curve relocation on the East side of Rt. 606

Received May 5, 1953
 M. J. Bryant

APPROVED BY SOCIETY OWNER
Mrs. F. Sinclair dated 5/2/53
 Resident Engineer Va. Dept. Highways

Dated: