


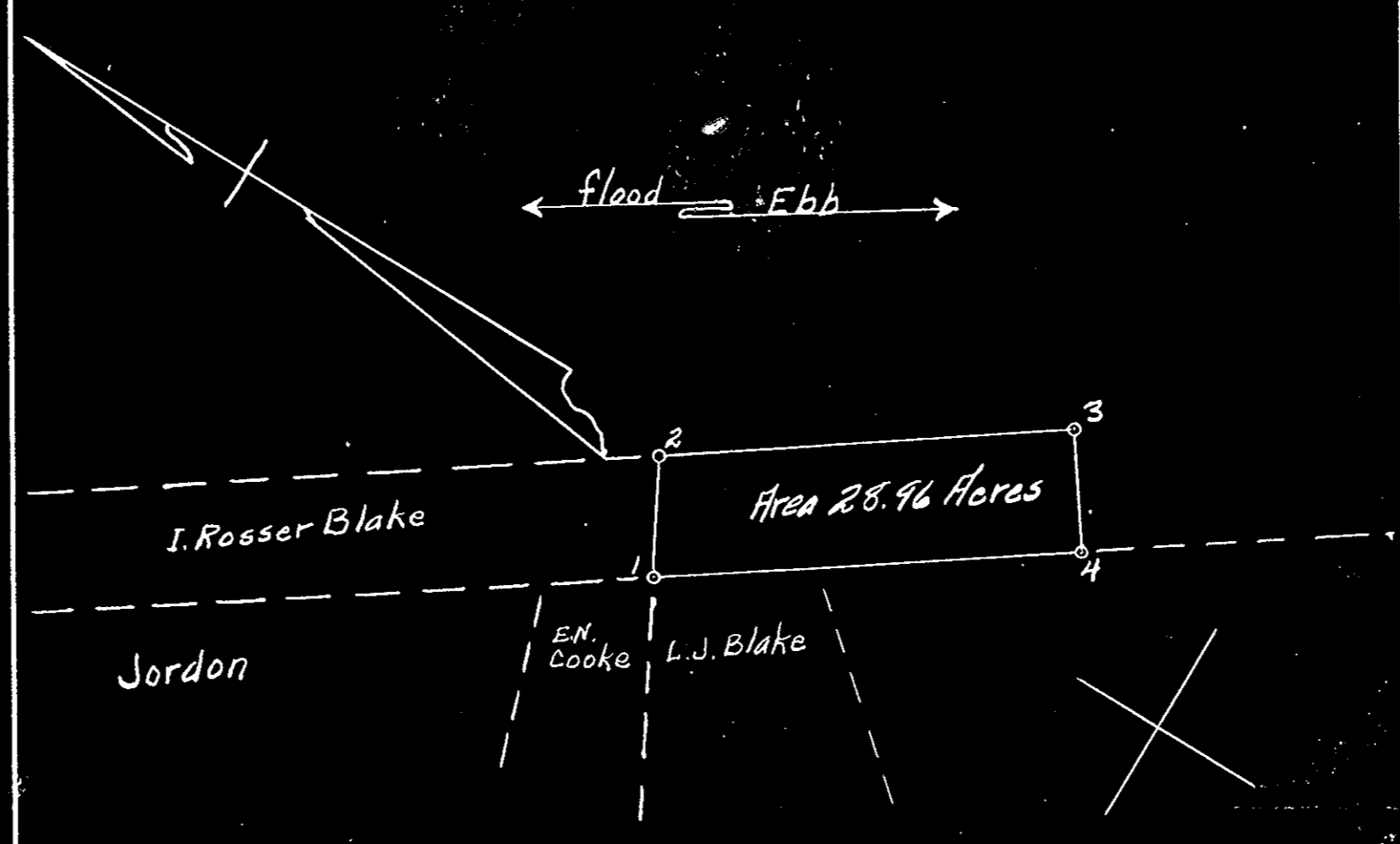
DATE OF APPLICATION	COMMONWEALTH OF VIRGINIA COMMISSION OF FISHERIES	FOR OFFICE USE
DATE OF ASSIGNMENT		PLAT NO. 104
COUNTY RECORDED IN		MAP NO. 234
BOOK PAGE		FILE NO.



Recorded July 24, 1953
See plat and Assignment book No. _____ page _____
M. I. Bryant, Clerk.

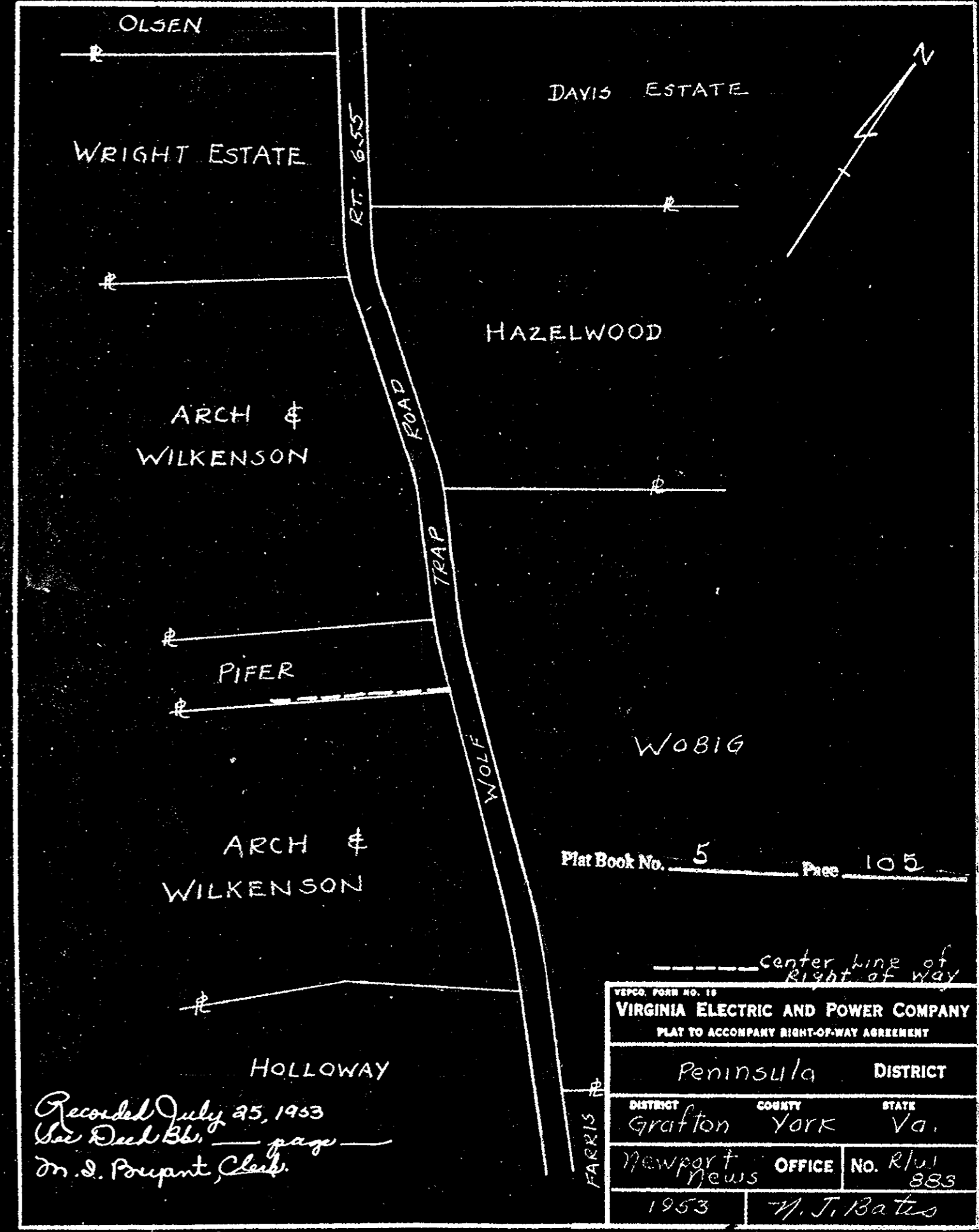
OYSTER PLANTING GROUND
OF
J. J. Belvin
IN
York River (middle ground)
DISTRICT NO. 15 **York** COUNTY
Scale **10000**
April 24 1953
Surveyed by **J. K. Smiley** 615-495
CERTIFIED SURVEYOR

DATE OF APPLICATION	COMMONWEALTH OF VIRGINIA COMMISSION OF FISHERIES	FOR OFFICE USE
DATE OF ASSIGNMENT		PLAT NO.
COUNTY RECORDED IN		MAP NO.
BOOK PAGE		FILE NO.



Recorded July 24, 1953
See Oyster Plat and Assignment book No. _____ page _____
Melville I. Bryant, Clerk.

OYSTER PLANTING GROUND
OF
I. Rosser Blake
IN
York River (middle ground)
DISTRICT NO. 15 **York** COUNTY
Scale **10000**
April 24 1953
Surveyed by **J. K. Smiley** 615-495
CERTIFIED SURVEYOR



Recorded July 25, 1953
See Deed Bk. _____ page _____
Dr. S. Poupant, Clerk.

VIRGINIA ELECTRIC AND POWER COMPANY
PLAT TO ACCOMPANY RIGHT-OF-WAY AGREEMENT
DISTRICT **Peninsula** COUNTY **Grafton** STATE **York Va.**
OFFICE **Newport News** No. **R141**
1953 **W. J. Bates**