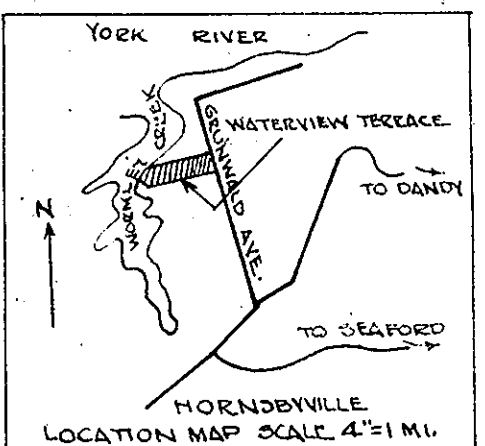
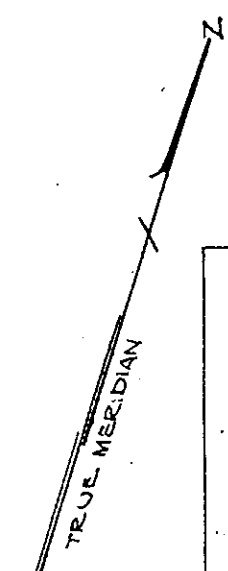
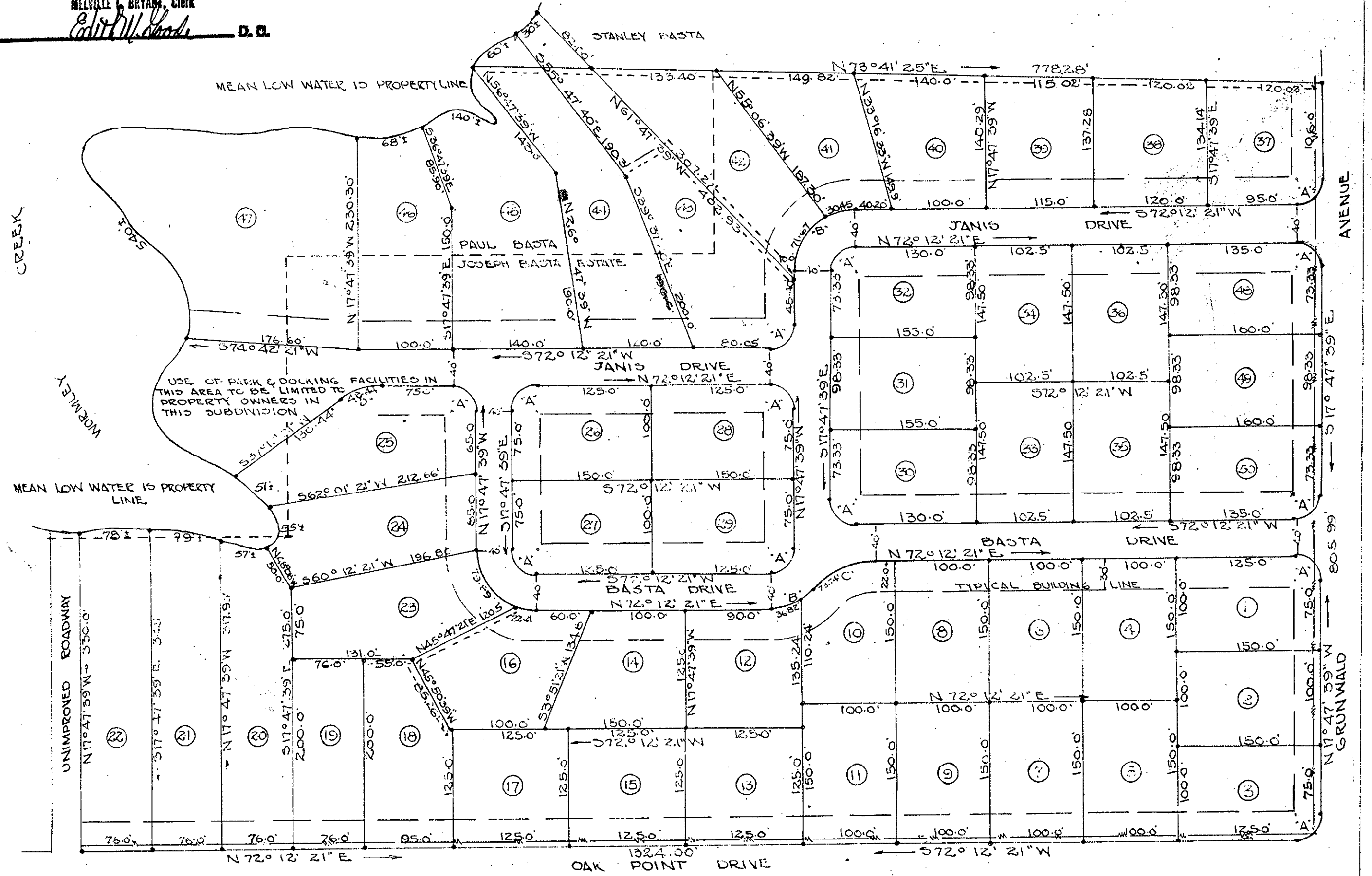


Filed in the Clerk's Office the 7th day of January 1957

Teste: MELVILLE L. BRYANT, Clerk
Edith M. Wade D.C.

STANLEY BASTA



THIS IS TO CERTIFY THAT THE LAND EMBRACED IN THIS SUB-DIVISION STANDS OF RECORD IN THE NAME OF
 JOSEPH BASTA ESTATE
 PAUL BASTA & STANLEY BASTA
 JOSEPH BASTA ESTATE
 BY *Stanley C. Basta*
Paul Basta

LEGEND

ELEC. POWER TRANSMISSION LINES

DRAINAGE EASEMENTS SHOWN

MINIMUM BUILDING LINE 30'

IRON PIPE MONUMENTS ARE SHOWN

CURVE DATA			
No.	Δ	RADIUS	TANG. ARC.
A	90°	25.00'	25.00' 39.27'
B	90°	65.00'	65.00' 102.10'
C	49°18'	85.70'	39.35' 73.74'
D	35°	79.29'	25.00' 48.44'

APPROVED
 YORK COUNTY BOARD OF SUPERVISORS
 BY *A. T. James*
 PLAT APPROVING AGENT.
 DATE 6-20-55
 VARIATIONS APPROVED
 DATE _____ SUB-DIVISION _____

GRAFTON DISTRICT YORK COUNTY VIRGINIA
 RECORD PLAT SHOWING LOT BOUNDARIES.
 DERIVATION AS OUTLINED & NOTED ON PLAT
 MAY 26, 1955 SCALE 1" = 100'

SURVEYORS CERTIFICATE
 TO THE BEST OF MY KNOWLEDGE & BELIEF THE REQUIREMENTS SET FORTH IN THE ORDINANCE REGULATING SUBDIVISION DEVELOPMENT IN YORK COUNTY HAVE BEEN COMPLIED WITH.
Melville L. Bryant