

321  
322

CLAUDE A RAMSEY / W. H. HOF

Now or Formerly  
C. A. RAMSEY

Now or Formerly  
COBURN COURT

N 30° 41' 29" E  
44.05'

201.58'

N 30° 29' 49" E

213.58'

N 30° 38' 09" E

62.16'

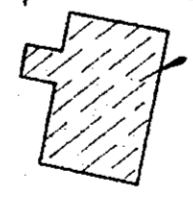
A

B

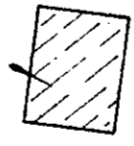
C

D

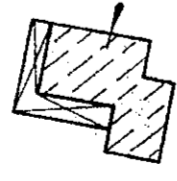
Mary Smith Mason



Clarence S. Smith  
Joseph R. Smith



EXISTING BUILDINGS



John Smith

15.005  
Lucille S

S 71° 46' 09" E  
82.53'

S 62° 50' 35" E  
57.21'

101.54'  
S 62° 51' 45" E

S 79° 19' 45" E  
183.16'

S 67° 26' 10" E

127.72'

S 82°

E OF BAP  
DASH LINE

TALLIAFERRO  
ROAD

N 64° 35' W

110.18'

10' 0" 1/2

