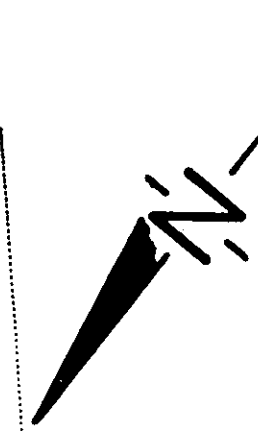


NOTE: LINE A TO B - FROM PLAT OF:
 JESSE WASHINGTON ESTATE.
 PROPERTY OF
 CLAUDE A. RAMSEY & W. H. HORNSBY, JR.
 JUNE 1965
 NELSON DISTRICT, YORK COUNTY, VIRGINIA

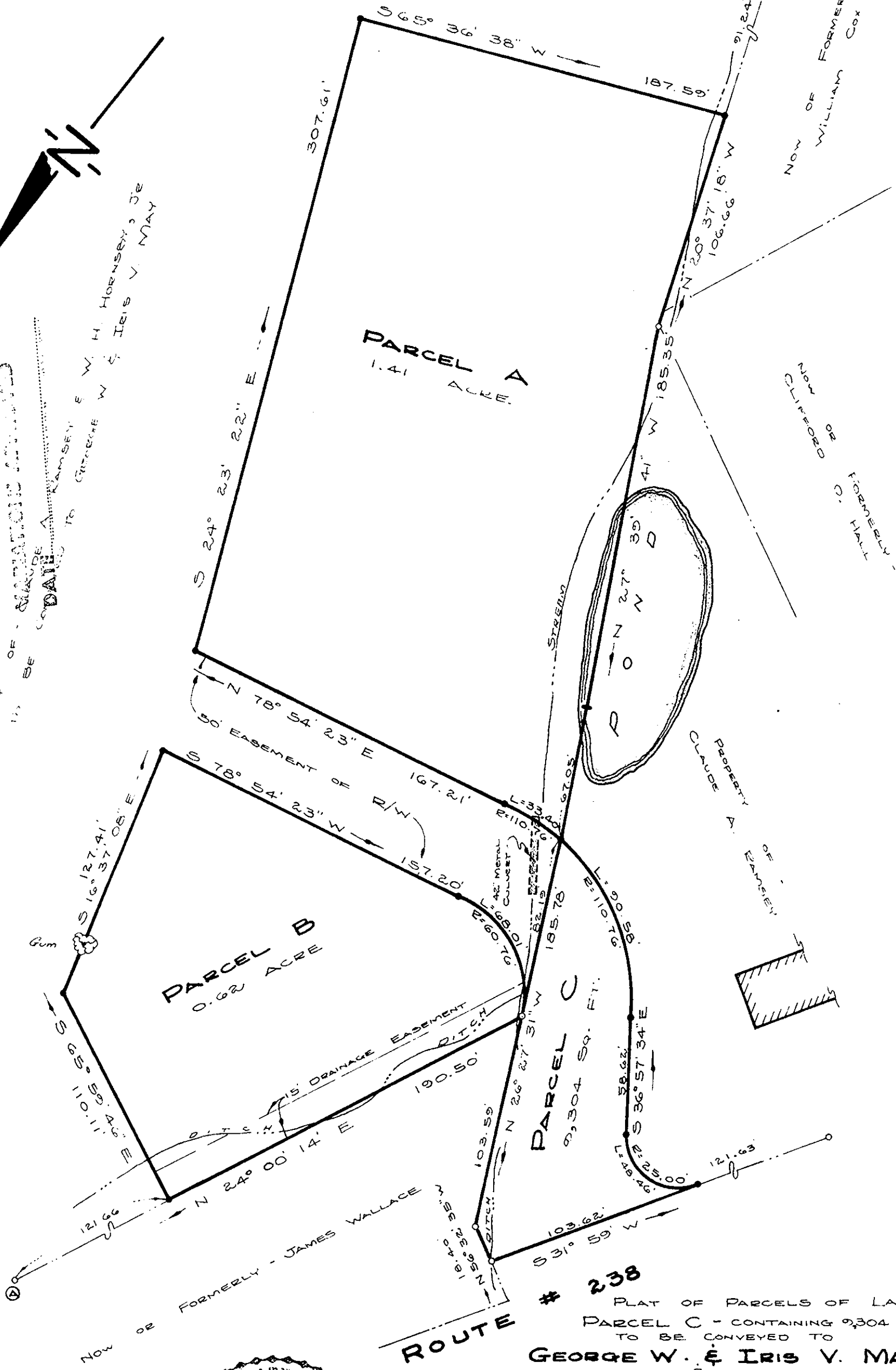
4

APPROVED
 YORK COUNTY BOARD OF SUPERVISORS
 BY *William P. Leavelle*
 COUNTY CLERK

DATE 12-27-74
 PROPERTY OF CLAUDE A. RAMSEY & W. H. HORNSBY, JR.
 TO GEORGE W. & IRIS V. MAY




PROPERTY OF CLAUDE A. RAMSEY & W. H. HORNSBY, JR.
 TO GEORGE W. & IRIS V. MAY



Filed in the Clerk's Office, Circuit Court, York Co., Va.
 the 27th day of Dec 1974

Teste:

Merville I. Bryant
 MERVILLE I. BRYANT, Clerk



238
 PLAT OF PARCELS OF LAND
 PARCEL C - CONTAINING 9,304 SQ FT
 TO BE CONVEYED TO
GEORGE W. & IRIS V. MAY
 PARCEL A - CONTAINING 1.41 ACRE
 PARCEL B - CONTAINING 0.62 ACRE
 TO BE CONVEYED TO
CLAUDE A. RAMSEY
 NELSON DISTRICT
 YORK COUNTY, VIRGINIA
 SCALE: 1" = 50' DATE: 10 DEC 74
E. J. KELLER
 CERTIFIED LAND SURVEYOR
 NEWPORT NEWS, VIRGINIA