



TO THE BEST OF MY KNOWLEDGE AND BELIEF, THE ACCURACY OF THIS PLAT, AND THE SURVEY WHICH IT REPRESENTS, IS WITHIN THE REQUIREMENTS AS SET FORTH IN THE ORDINANCE FOR APPROVAL OF PLATS OF SUBDIVISIONS FOR RECORDATION IN YORK COUNTY, VIRGINIA, HAVE BEEN COMPLIED WITH.

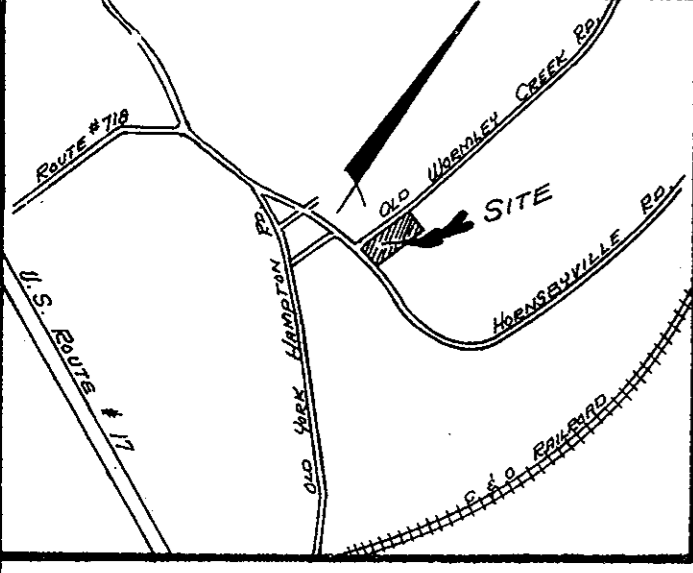
E. J. KELLER *Edward J. Keller*
LAND SURVEYOR

THIS IS TO CERTIFY THAT THE LAND EMBRACED IN THIS SUBDIVISION IS IN THE NAMES ELSIE J. RANDOLPH AND BEATRICE HARROD AND WAS ACQUIRED FROM EDGAR HARROD BY WILL DATED MARCH 15, 1938 AND DULY RECORDED IN THE CLERK'S OFFICE OF THE CIRCUIT COURT OF THE COUNTY OF YORK, VIRGINIA, IN WILL BOOK # 23, PAGE # 146 (DB# 287,127)

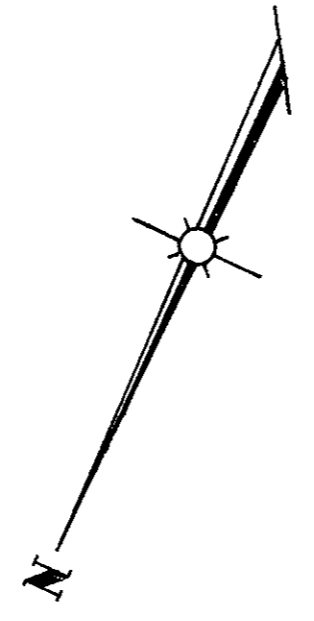
E. J. KELLER *Edward J. Keller*
LAND SURVEYOR

THE ABOVE AND FOREGOING SUBDIVISION IS WITH THE FREE CONSENT AND IN ACCORDANCE WITH THE DESIRES AND WISHES OF THE UNDERSIGNED OWNERS AND PROPRIETORS.

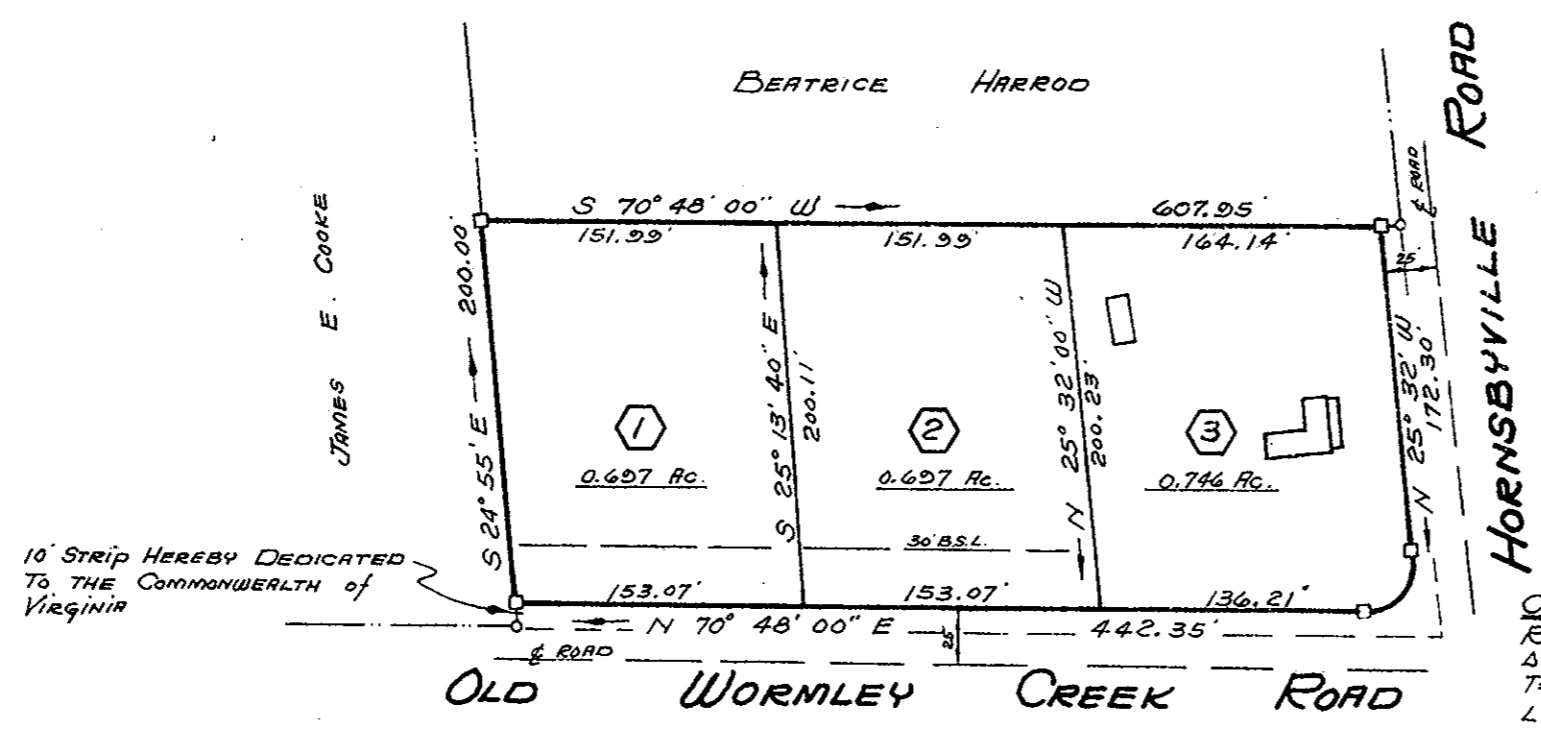
Elsie J. Randolph
ELSIE J. RANDOLPH
Beatrice J. Harrod
BEATRICE HARROD



VICINITY MAP
SCALE: 1" = 8,00'



SYMBOLS
[Symbol] DENOTES 30' BUILDING SETBACK LINE



CURVE DATA

R = 25.00'
Δ = 96° 20' 00"
T = 27.93'
L = 42.03'
C = 37.25'

LOT AREA = 2.140 ACRES
R/W AREA = 0.05 ACRES
TOTAL AREA = 2.190 ACRES

10' Strip Hereby Dedicated To The Commonwealth of Virginia

STATE OF VIRGINIA
COUNTY OF YORK TO WIT:
I, William C. Sears Jr., A NOTARY PUBLIC IN AND FOR THE COUNTY AND STATE AFORESAID, DO HEREBY CERTIFY THAT THE PERSONS WHOSE NAMES ARE SIGNED TO THE FOREGOING WRITING HAVE ACKNOWLEDGED THE SAME BEFORE ME IN MY CITY AND STATE AFORESAID, GIVEN UNDER MY HAND THIS 4 DAY OF APRIL 1977.
MY COMMISSION EXPIRES 19 SEPT 1979
William C. Sears Jr.
NOTARY PUBLIC
STATE AT LARGE

STATE OF VIRGINIA
COUNTY OF YORK TO WIT:
IN THE CLERK'S OFFICE OF THE CIRCUIT COURT FOR THE COUNTY OF YORK, THIS MAP WAS PRESENTED AND ADMITTED TO RECORD AS THE LAW REQUIRES IN PLAT BOOK 9 PAGE 149.
DATE: 5-19-77
TESTE: *Edith M. Belmont* CLERK
BY: *Julia Kausel* DEPUTY CLERK

YORK COUNTY, VIRGINIA
APPROVED
YORK COUNTY BOARD OF SUPERVISORS
BY: *H. E. [Signature]*
PLAT APPROVING AGENT
DATE: May 18, 1977
VARIATIONS APPROVED
DATE: NONE APPROVED

HARROD SUBDIVISION
YORK COUNTY, VIRGINIA
SCALE: 1" = 100' DATE: 4 APRIL 77

E. J. KELLER, Inc.
LAND SURVEYOR
NEWPORT NEWS, VA.