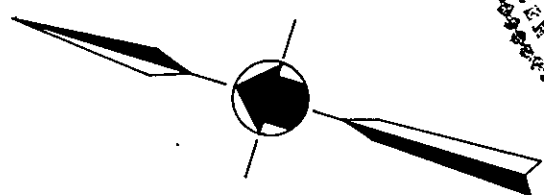
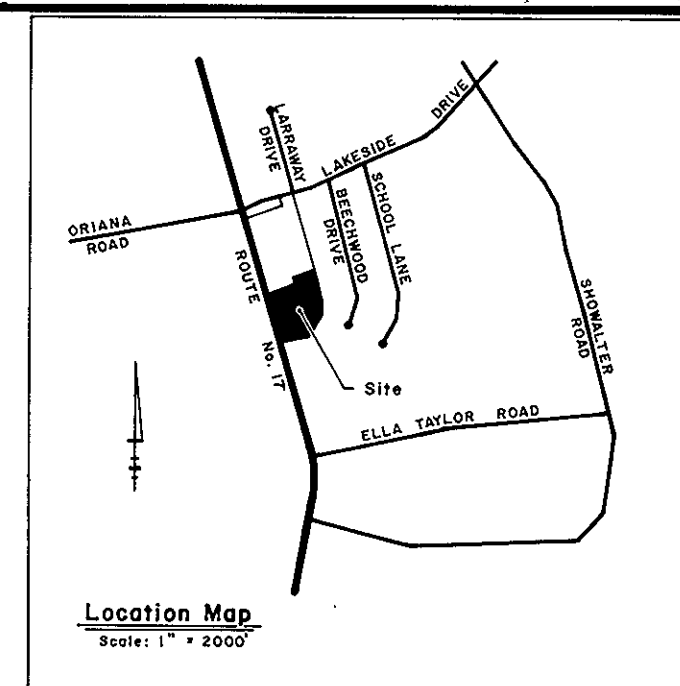


TO THE BEST OF MY KNOWLEDGE AND BELIEF, ALL THE REQUIREMENTS AS SET FORTH IN THE ORDINANCE FOR APPROVING PLATS OF SUBDIVISIONS IN THE COUNTY OF YORK, VIRGINIA, HAVE BEEN COMPLIED WITH, INCLUDING A CLOSURE OF NOT LESS THAN 1"/10,000".

THIS IS TO CERTIFY THAT THE LAND EMBRACED IN THIS SUBDIVISION IS IN THE NAME OF DANIEL SCHLOSSER AND WAS ACQUIRED FROM YORK DEVELOPMENT CORPORATION, BY DEED DATED AUGUST 9, 1974, AND DULY RECORDED IN THE CLERK'S OFFICE OF THE CIRCUIT COURT OF THE COUNTY OF YORK, VIRGINIA, IN DEED BOOK 270, PAGE 334. I CERTIFY THAT MONUMENTS AS SHOWN ON THE PLAT WILL BE SET ON OR BEFORE JULY 30, 1982.



SIGNED: John E. Sirine
JOHN E. SIRINE.



THIS SUBDIVISION OF PROPERTY FOR HERBERT V. KELLY, TRUSTEE UNDER THE LAND TRUST, LOCATED IN YORK COUNTY, VIRGINIA, AS APPEARS ON THIS PLAT, IS WITH THE FREE CONSENT AND IN ACCORDANCE WITH THE DESIRES OF THE UNDERSIGNED OWNER.

SIGNED AND SEALED THIS 11th DAY OF May, 1982.

SIGNED: Herbert V. Kelly
HERBERT V. KELLY, TRUSTEE (D.B. 296, P. 476)

STATE OF VIRGINIA:

CITY OF Newport News, to wit;

I, Robert H. Harris, A NOTARY PUBLIC, IN AND FOR THE CITY AND STATE AFORESAID, DO HEREBY CERTIFY THAT HERBERT V. KELLY, TRUSTEE, WHOSE NAME IS SIGNED TO THE FOREGOING WRITING BEARING DATE THE 11th DAY OF May, 1982, HAS ACKNOWLEDGED THE SAME BEFORE ME IN MY CITY AND STATE AFORESAID.

GIVEN UNDER MY HAND THIS 11th DAY OF May, 1982.

MY COMMISSION EXPIRES: 8/18/84

Robert H. Harris
NOTARY PUBLIC

STATE OF VIRGINIA,
COUNTY OF YORK, to wit;

IN THE CLERK'S OFFICE OF THE CIRCUIT COURT FOR THE COUNTY OF YORK THE 29 DAY OF June, 1982 THIS MAP WAS PRESENTED AND ADMITTED TO RECORD AS THE LAW DIRECTS, PLAT BOOK 9, PAGE 497

TESTE: Elizabeth M. Calvert, CLERK.

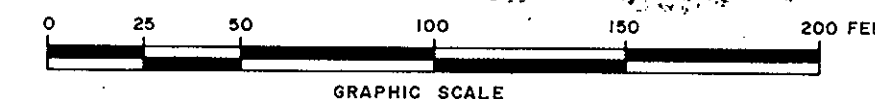
BY: Marvin D. Harris, D.C.

RESUBDIVISION
OF
SITE 'H', SUBDIVISION OF PROPERTY
FOR

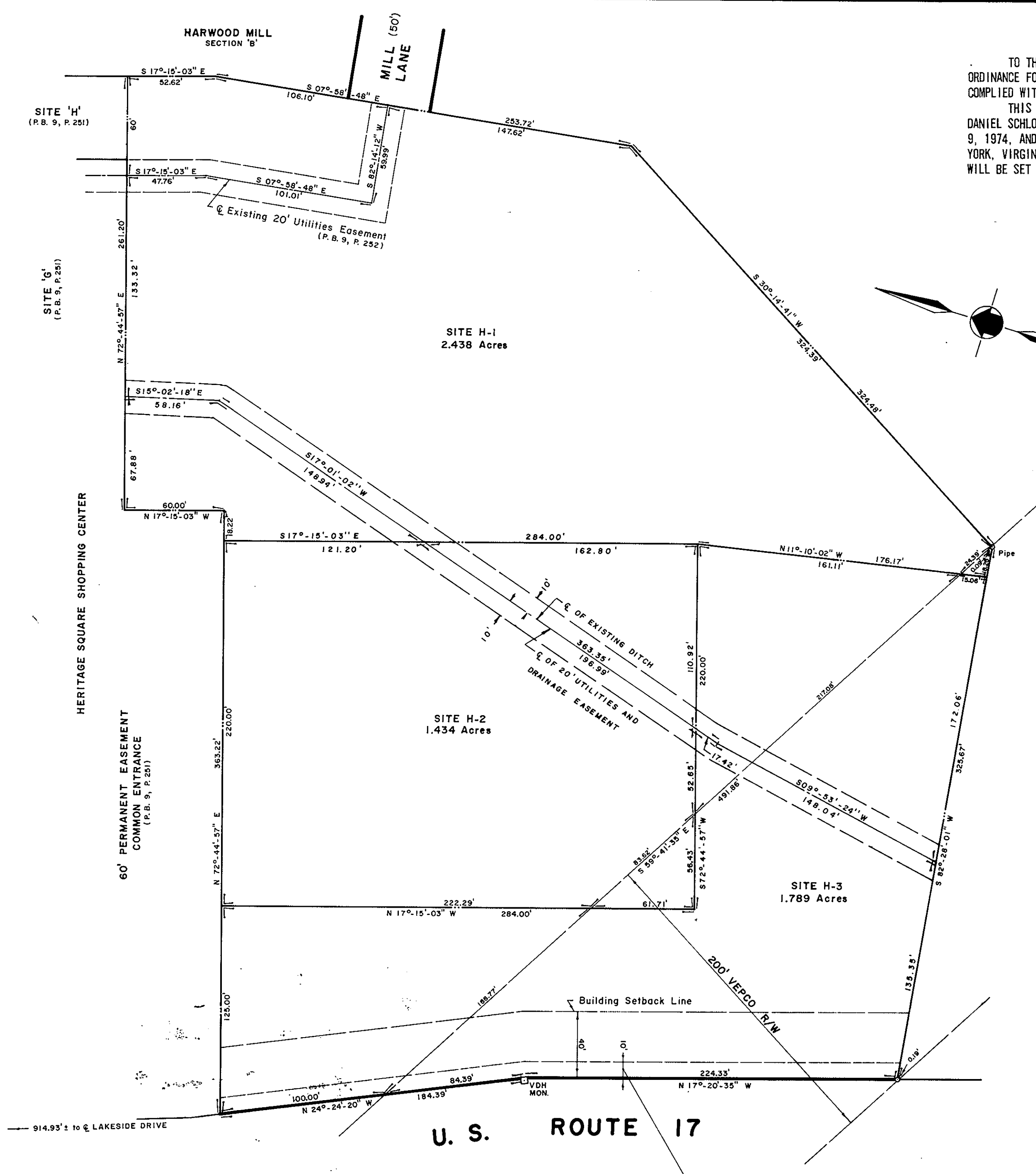
HERBERT V. KELLY, TRUSTEE UNDER THE LAND TRUST

YORK COUNTY - VIRGINIA
Scale: 1" = 50' May, 1982.

JOHN E. SIRINE AND ASSOCIATES, LTD.
SURVEYORS AND ENGINEERS,
VIRGINIA BEACH, VIRGINIA



Revised: June 25, 1982
Revised: June 14, 1982.



NOTES:
EASEMENTS SHOWN THUS ARE HEREBY CONVEYED TO THE COUNTY OF YORK FOR DRAINAGE AND UTILITIES: 20' OF 20' UTILITIES AND DRAINAGE EASEMENT

WATER: EACH LOT WITHIN THIS SUBDIVISION IS SERVED BY PUBLIC WATER PROVIDED BY CITY OF NEWPORT NEWS.

SEWER: EACH LOT WITHIN THIS SUBDIVISION IS SERVED BY PUBLIC SEWER PROVIDED BY YORK COUNTY.

The Total Area Encompassed With This Resubdivision = 5.661 Acres.

APPROVED:
YORK COUNTY BOARD OF SUPERVISORS

BY: Richard
PLAT APPROVING AGENT

DATE: June 29, 1982