

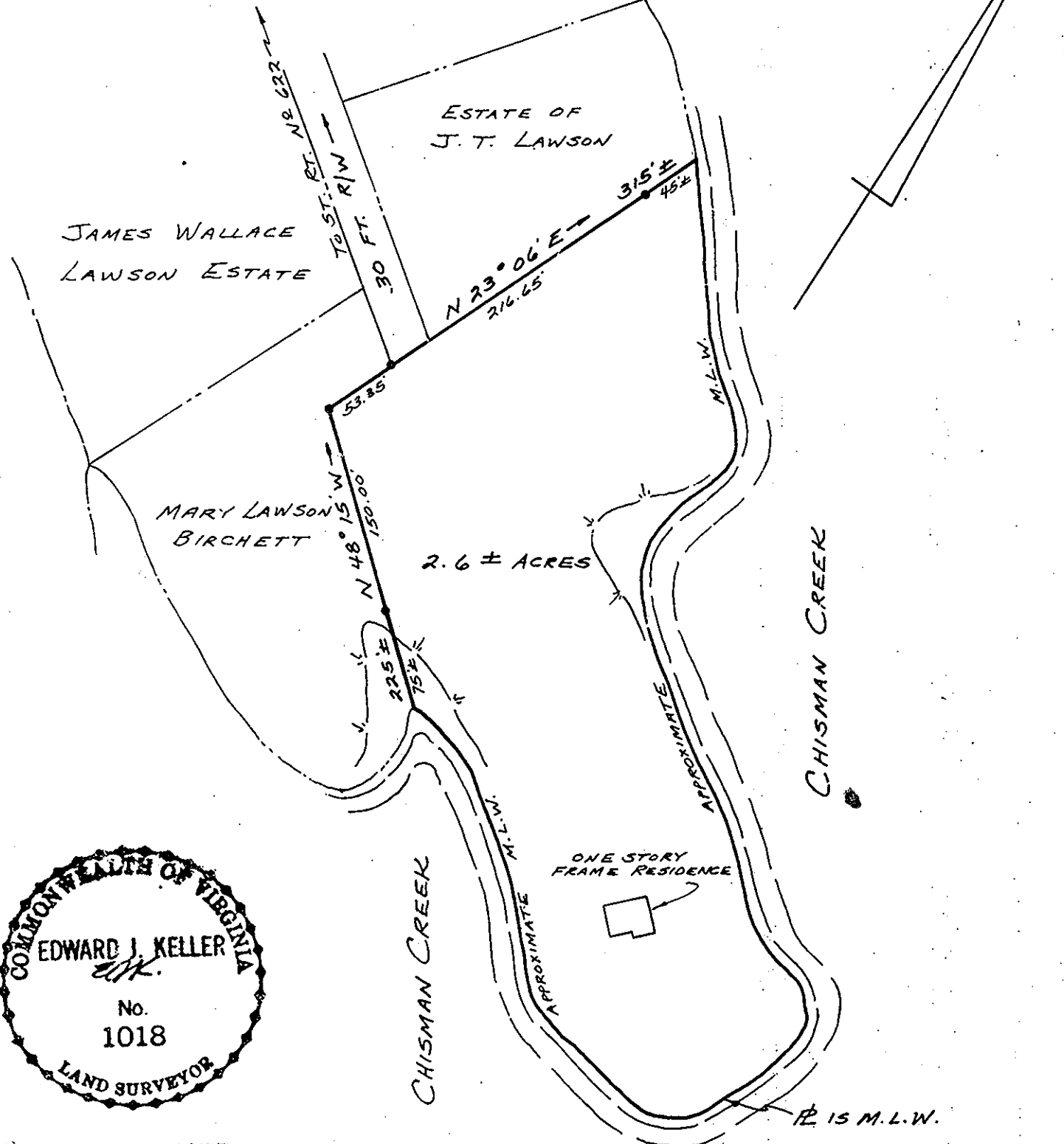


Filed in the Clerk's Office, Circuit Court, York Co., Va.
 the 31st day of October 1984

Teste:
 Edith M. Elliott, Clerk

 D. C.



- SYMBOLS DENOTE**
- PIPE FOUND
 - PIPE SET
 - ROD FOUND
 - CONC. MONUMENT

ADDRESS: * SEAFORD ROAD

PLAT OF THE PROPERTY OF:
 WALTER LAWSON

Edward J. Keller
 HEREBY CERTIFY THAT THE SURVEY REPRESENTED BY THIS PLAT WAS MADE ON THIS DATE AND IS CORRECT TO THE BEST OF MY KNOWLEDGE AND BELIEF. THERE ARE NO ENCROACHMENTS OF OTHER BUILDINGS UNLESS SHOWN HEREON.

E. J. KELLER, INC.
 LAND SURVEYORS & PLANNERS
 NEWPORT NEWS, VIRGINIA

PARCEL OF LAND
 CONTAINING 2.6 ± ACRES
 GRAFTON DISTRICT
 YORK COUNTY
 VIRGINIA

WEL CODE: 83-610 SCALE: 1"=100' TO: W. LAWSON DATE: 9-4-84