


TRACT I
PERIMETER DATA

COURSE	BEARING	DISTANCE
1	S 71° 55' 20" E	124.95
2	S 76° 26' 30" E	874.37
3	S 35° 17' 50" E	543.25
4	S 07° 48' 20" W	355.46
5	S 09° 46' 20" E	212.08
6	S 33° 24' 14" E	499.91
7	S 54° 15' 50" E	606.11
8	S 67° 43' 00" E	287.47
9	S 08° 42' 30" E	132.51
10	S 64° 20' 40" E	190.39
11	S 25° 00' 29" E	507.11
12	S 61° 33' 30" E	44.15
13	S 41° 51' 20" E	1030.03
14	S 65° 55' 20" E	354.67
15	S 55° 09' 33" E	372.84
16	S 80° 22' 21" E	542.57
17	S 36° 17' 20" E	108.25
18	S 74° 57' 44" E	555.01
19	S 35° 42' 20" E	118.23
20	S 77° 46' 58" E	718.27
21	S 16° 18' 50" E	128.16
22	S 36° 42' 20" E	210.80
23	S 46° 45' 50" E	275.90
24	S 74° 45' 54" E	846.41
25	S 30° 46' 06" E	160.78
26	S 67° 18' 20" E	49.64
27	S 46° 59' 50" E	299.25
28	S 41° 51' 20" E	160.65
29	S 25° 20' 00" E	602.97
30	S 42° 17' 10" E	313.60
31	S 31° 06' 24" E	756.83
32	S 03° 19' 04" W	345.58
33	S 20° 39' 30" W	195.58
34	S 42° 24' 20" W	203.15
35	N 62° 58' 10" W	55.01
36	N 30° 18' 50" E	287.29
37	N 66° 03' 50" W	234.15
38	N 61° 48' 40" E	173.59
39	N 12° 31' 40" W	92.20
40	N 63° 55' 30" W	313.96
41	N 08° 52' 50" W	29.50
42	N 08° 46' 00" W	203.35
43	S 35° 47' 30" W	432.68
44	S 35° 36' 30" W	514.02
45	N 58° 45' 10" W	206.20
46	N 89° 31' 03" W	156.74
47	S 65° 20' 51" W	75.50
48	S 47° 42' 04" W	576.32
49	N 61° 17' 30" W	633.29
50	N 43° 08' 20" W	195.97
51	N 09° 14' 50" W	174.25
52	S 54° 24' 20" W	350.49
53	S 45° 29' 20" W	431.59
54	S 45° 29' 20" W	447.81
55	S 43° 27' 10" W	157.03
56	S 06° 33' 10" W	148.97
57	S 55° 07' 50" W	265.76
58	S 07° 16' 30" W	39.67
59	S 31° 52' 05" W	619.36
60	S 45° 37' 10" W	327.41
61	N 81° 04' 40" W	174.10
62	N 23° 32' 30" W	262.38
63	N 17° 58' 30" E	158.45
64	N 77° 21' 50" E	426.85
65	S 83° 36' 27" W	485.02
66	S 34° 47' 50" W	359.22
67	S 02° 57' 00" W	97.15
68	S 49° 36' 30" W	773.47
69	S 61° 20' 20" W	537.91

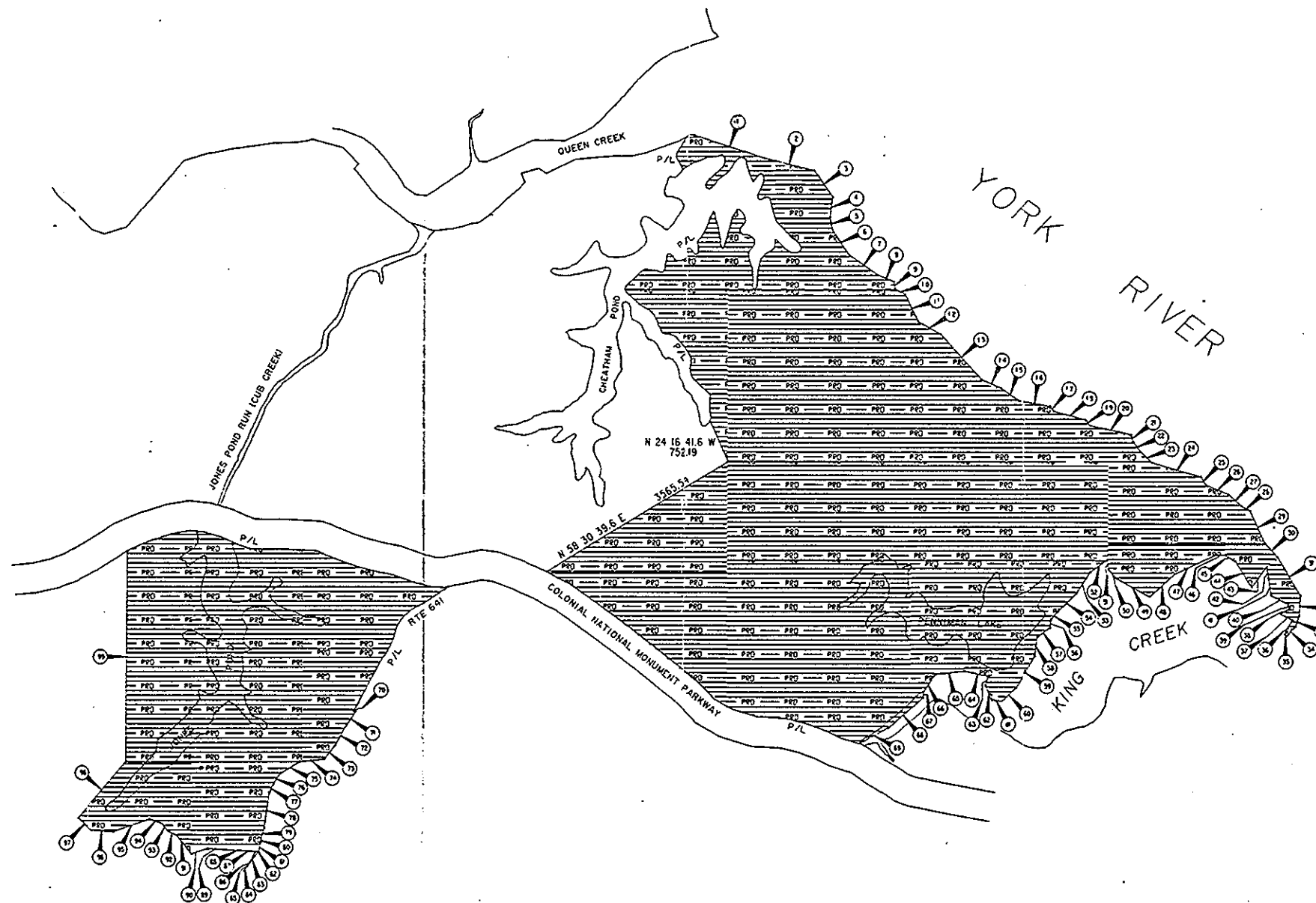
TRACT II
PERIMETER DATA

COURSE	BEARING	DISTANCE
70	S 58° 20' 00" E	27.33
71	CB-S 32° 53' 00" W	C-273.40
72	R-1432.40	
73	S 28° 40' 00" W	389.90
74	S 37° 37' 05" W	293.10
75	S 59° 50' 15" W	369.63
76	CB-S 32° 55' 00" W	C-222.05
77	R-954.93	
78	S 25° 09' 33" W	139.97
79	S 07° 54' 05" W	62.10
80	S 17° 14' 55" W	184.62
81	S 08° 25' 00" W	61.49
82	CB-S 10° 05' 00" W	C-166.52
83	R-984.23	
84	N 71° 23' 45" W	13.00
85	CB-S 35° 10' 21" W	C-304.03
86	R-2425.47	
87	S 38° 45' 37" W	106.70
88	N 56° 21' 00" E	106.60
89	CB-N 27° 33' 23" E	C-282.80
90	R-924.93	
91	N 86° 41' 00" W	222.93
92	N 88° 08' 00" W	151.41
93	N 86° 02' 00" W	421.79
94	S 72° 07' 00" W	287.42
95	N 38° 55' 00" W	402.42
96	N 63° 44' 00" W	158.00
97	N 40° 01' 00" W	178.86
98	N 71° 10' 00" W	210.86
99	S 71° 02' 00" W	645.23
100	N 86° 05' 00" W	376.24
101	N 46° 33' 00" W	301.85
102	N 40° 27' 00" E	1252.09
103	N 00° 10' 00" E	3533.08

LEGEND



PROPRIETORIAL JURISDICTION
LEGISLATIVE JURISDICTION



Read Book 425 Page 426

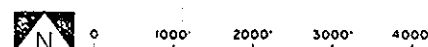
Plat Book No. 10 Page 168

Filed in the Clerk's Office, Circuit Court, York Co., Va.
the 30th day of September 1957

Teste: - 3:15 PM

Edith M. Elliott, Clerk

[Signature] D.C.



NO.	REVISION DESCRIPTION	PREP'D BY	DATE	APPROVED
	DEPARTMENT OF THE NAVY ATLANTIC DIVISION NAVY FACILITIES ENGINEERING COMMAND			
	NORFOLK NAVAL SUPPLY CENTER VIRGINIA			
	REAL ESTATE SUMMARY MAP CHEATHAM ANNEX WILLIAMSBURG, VA.			
APPROVED	DATE	SIZE	CODE IDENT. NO.	NAVTAC DRAWING NO.
		F	80091	980058
		SCALE - 1" = 1000 FT.		SHEET 1 OF 1