

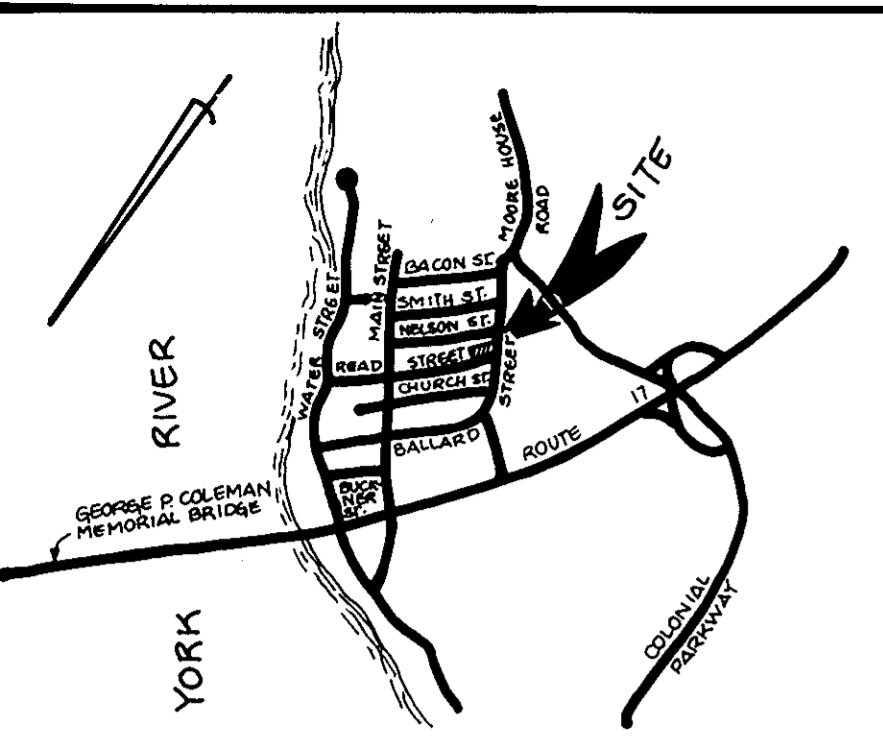
BOUNDARY LINE ADJUSTMENT
OF THE PROPERTY OF

FRANK P. DICKINSON

COUNTY OF YORK, VA.

DAVIS & ASSOCIATES
SURVEYORS - PLANNERS
1701 GEORGE WASHINGTON
MEMORIAL HIGHWAY
GRAFTON, VIRGINIA

SCALE: 1" = 40" DATE: 1 APRIL 1986



VICINITY MAP

SCALE = 1" = 2000'

THIS BOUNDARY LINE ADJUSTMENT IS WITH THE FREE
CONSENT AND IN ACCORDANCE WITH THE DESIRES OF
THE UNDERSIGNED OWNERS AND PROPRIETORS.

Frank P. Dickinson
FRANK P. DICKINSON

I Edith M. Elliott; A NOTARY PUBLIC IN AND
FOR THE COUNTY OF YORK DO
HEREBY CERTIFY THAT THE ABOVE NAMED
PERSONS WHOSE NAMES ARE SIGNED TO THE
FOREGOING WRITING HAVE ACKNOWLEDGED
THE SAME BEFORE ME IN MY OFFICE
AND STATE, AFORESAID. GIVEN UNDER MY HAND
THIS 14th DAY OF April, 1986.

Edith M. Elliott
NOTARY PUBLIC

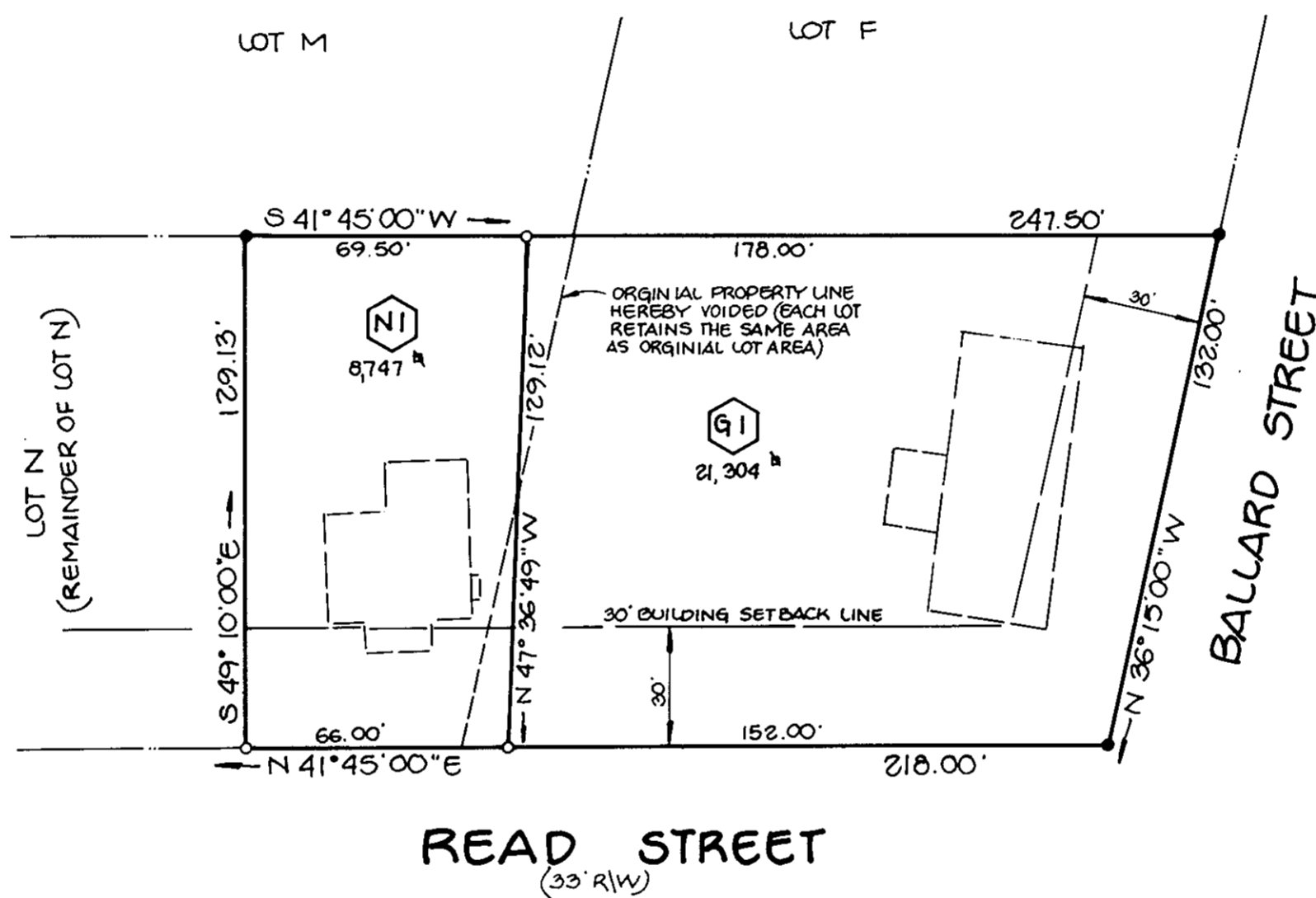
MY COMMISSION EXPIRES July 5, 1986

TO THE BEST OF MY KNOWLEDGE AND BELIEF,
ALL THE REQUIREMENTS AS SET FORTH IN THE
SUBDIVISION ORDINANCE OF THE COUNTY OF YORK,
VIRGINIA, HAVE BEEN COMPLIED WITH, INCLUDING
A CLOSURE OF NOT LESS THAN 1" 10,000'. I CERTIFY
THAT MONUMENTS AS SHOWN ON THE PLAT WILL
BE SET ON OR BEFORE 1 JUNE 1986.

Donald W. Davis
DONALD W. DAVIS LAND SURVEYOR

Donald W. Davis

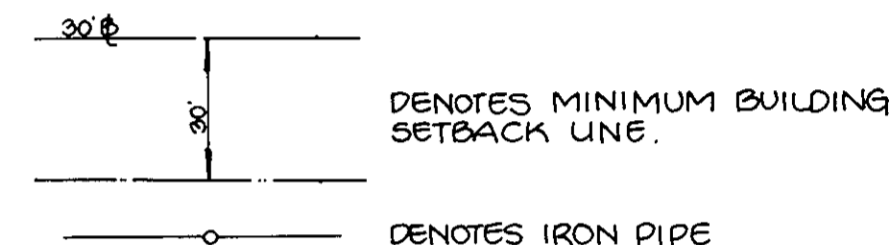
NOTE: THE LAND HEREBY CONVEYED OR EXCHANGED
SHALL NOT FOR ANY PURPOSE BE OR BECOME A
SEPARATE OR INDEPENDANT LOT, TRACT OR PARCEL
BUT FOR ALL PURPOSES SHALL BECOME OR BE
CONSIDERED A PART OF THE ADJACENT LOT,
TRACT OR PARCEL ALREADY OWNED BY FRANK P. DICKINSON
AT THE TIME OF THIS CONVEYANCE OR EXCHANGE.



READ STREET
(33' R/W)

LOT AREA = 0.6899 ACRES

SYMBOLS



APPROVED:

YORK COUNTY BOARD OF SUPERVISORS

BY: Robert K. Kline
PLAT APPROVING AGENT

DATE: APRIL 25, 1986

STATE OF VIRGINIA
COUNTY OF YORK
IN THE CLERKS OFFICE OF THE CIRCUIT COURT FOR
THE COUNTY OF YORK THE 25th DAY OF
April, 1986 THIS MAP WAS PRESENTED
AND ADMITTED TO RECORD AS THE LAW DIRECTS IN
PLAT BOOK 10 PAGE 230.
EDITH M. ELLIOTT, CLERK

TESTE: _____
BY: Catherine Bender, DC