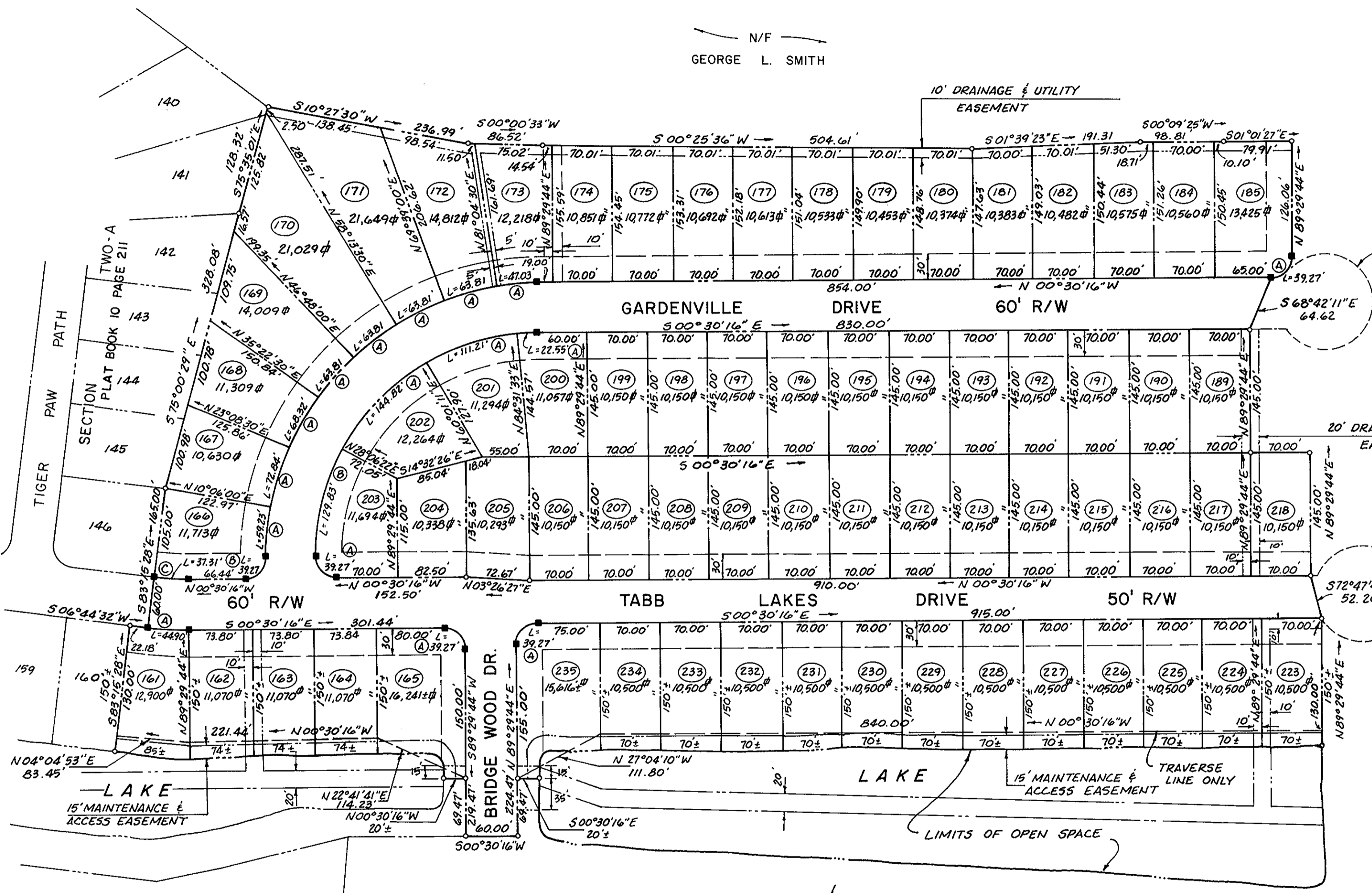
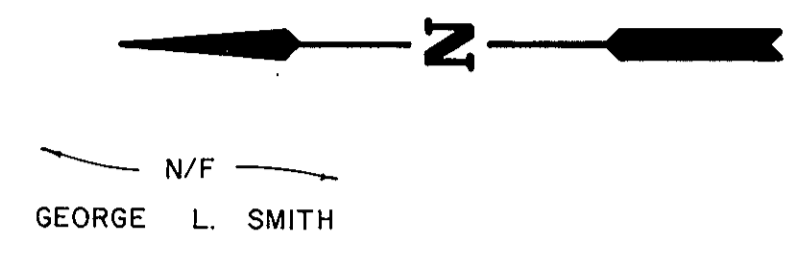


TABB LAKES  
SECTION TWO - B  
COUNTY OF YORK, VIRGINIA

THE DeYOUNG - JOHNSON GROUP, INC.  
P.O. BOX 197  
WILLIAMSBURG, VA. 23187  
SCALE: 1" = 100' MAY 2, 1986  
SHEET 1 OF 2



60' RADIUS - TEMPORARY  
CUL-DE-SAC TO BE ABANDONED  
UPON EXTENSION OF  
GARDENVILLE DR.

FUTURE DEVELOPMENT

20' DRAINAGE & UTILITY  
EASEMENT

AREA WITHIN LOTS	17.5 AC.
AREA WITHIN RIGHT-OF-WAY	3.8 AC.
AREA WITHIN OPEN SPACE	2.8 AC.
TOTAL SUBDIVIDED AREA	24.1 AC.

60' RADIUS - TEMPORARY  
CUL-DE-SAC TO BE ABANDONED  
UPON EXTENSION OF  
TABB LAKES DR.

FUTURE DEVELOPMENT

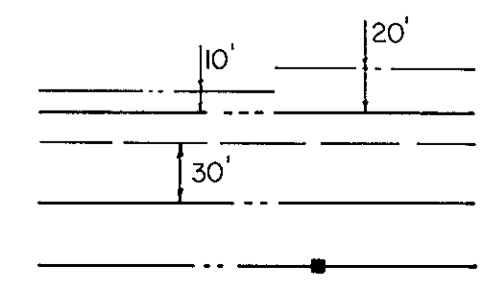
APPROVED  
YORK COUNTY BOARD OF SUPERVISORS

BY: *[Signature]*  
PLAT APPROVING AGENT  
DATE: *Apr. 3, 1986*

STATE OF VIRGINIA  
COUNTY OF YORK  
IN THE CLERK'S OFFICE OF THE CIRCUIT COURT FOR THE  
COUNTY OF YORK THE 4<sup>th</sup> DAY OF Sept., 1986  
THIS MAP WAS PRESENTED & ADMITTED TO RECORD AS  
THE LAW DIRECTS IN PLAT BOOK 10, PAGE 287.

TESTE: EDITH M. ELLIOTT, CLERK  
CLERK  
BY: *[Signature]*

LEGEND



EASEMENTS SHOWN THUS ARE HEREBY CONVEYED  
TO THE COUNTY OF YORK FOR DRAINAGE & UTILITIES  
MINIMUM BUILDING SETBACK LINE SHOWN THUS  
CONCRETE MONUMENTS SHOWN THUS

N/F  
N.W. KELLY