

QUEENSWOOD

SECTION THREE-D

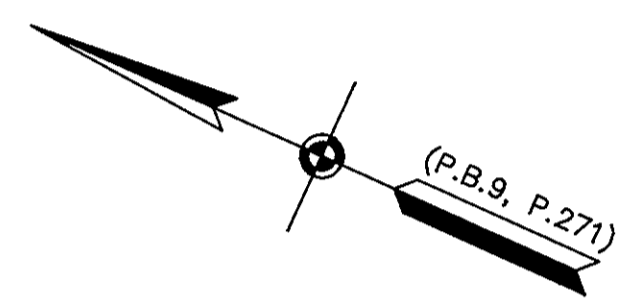
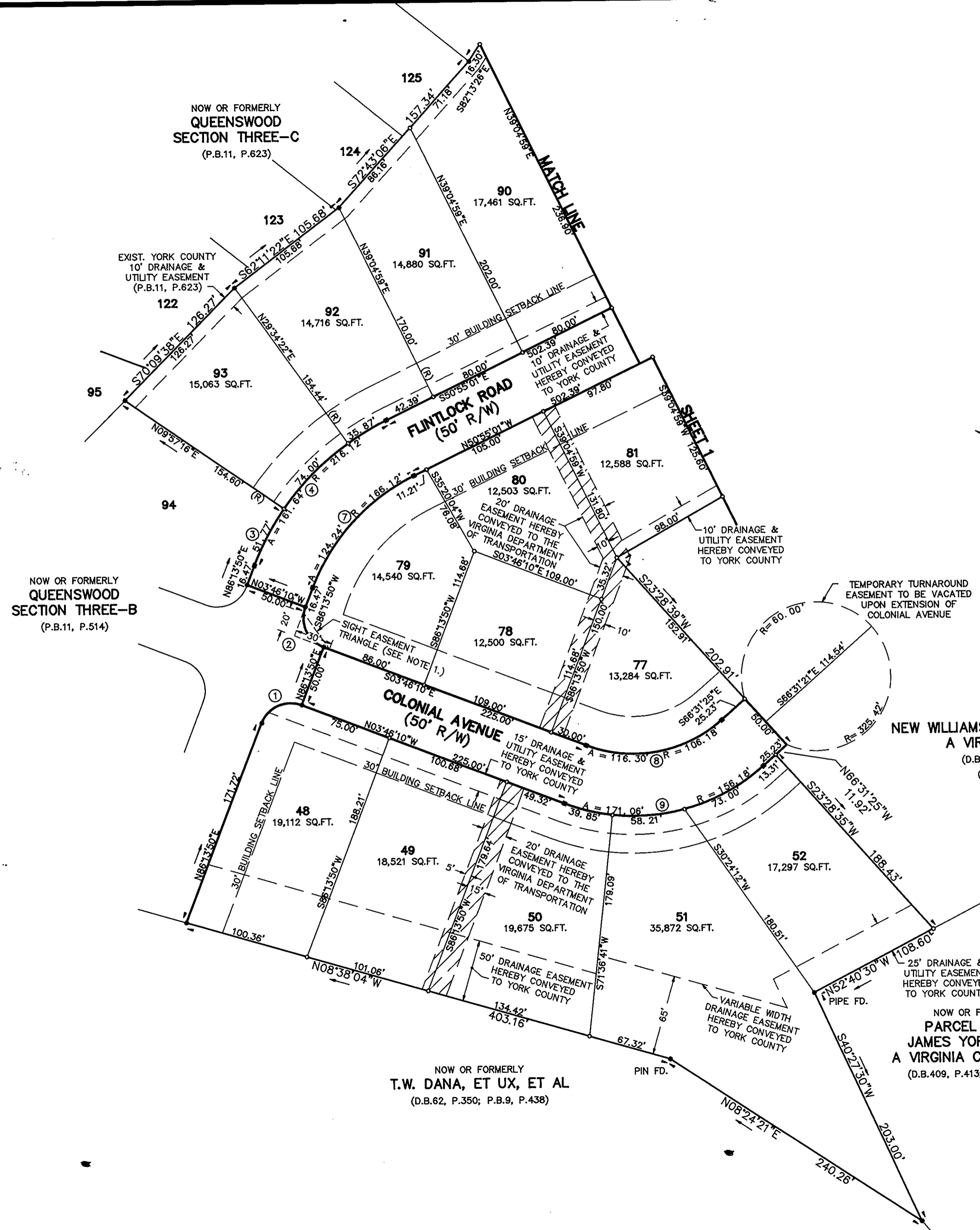
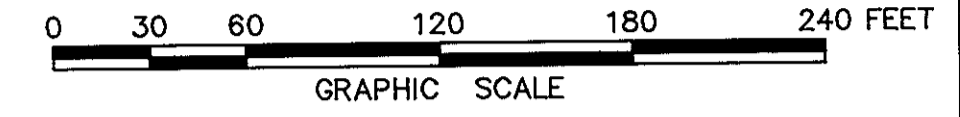
BRUTON DISTRICT - COUNTY OF YORK, VIRGINIA

THE SIRINE GROUP, LTD.

SURVEYORS • ENGINEERS • PLANNERS
P.O. BOX 450, ROUTE 17
WHITE MARSH, VIRGINIA 23183

SHEET 2 OF 2

SCALE: 1" = 60' JUNE 3, 1993



NOW OR FORMERLY
QUEENSWOOD
SECTION THREE-B
(P.B.11, P.514)

NOW OR FORMERLY
QUEENSWOOD
SECTION THREE-C
(P.B.11, P.623)

NOW OR FORMERLY
T.W. DANA, ET UX, ET AL
(D.B.62, P.350; P.B.9, P.438)

NOW OR FORMERLY
**NEW WILLIAMSBURG PROPERTIES LIMITED,
A VIRGINIA CORPORATION**
(D.B.449, P.43; P.B.10, P.247)
(FUTURE DEVELOPMENT)

NOW OR FORMERLY
**PARCEL ONE-C
JAMES YORK PLAZA,
A VIRGINIA CORPORATION**
(D.B.409, P.413; P.B.8, P.340)



APPROVED:
YORK COUNTY BOARD OF SUPERVISORS
BY: Mach Cate
PLAT APPROVING AGENT
DATE: August 9, 1993

STATE OF VIRGINIA
COUNTY OF YORK
IN THE CLERK'S OFFICE OF THE CIRCUIT COURT FOR
THE COUNTY OF YORK THE 9th DAY OF August,
1993, THIS PLAT WAS PRESENTED AND ADMITTED TO
RECORD AS THE LAW DIRECTS IN PLAT BOOK 11,
PAGE 639.
TESTE: NANCY B. KANE, CLERK
CLERK
BY: Catharine Bender, D.C.

PROPERTY IS A PORTION OF ASSESSOR'S PARCEL
NUMBER 10, 10-6.