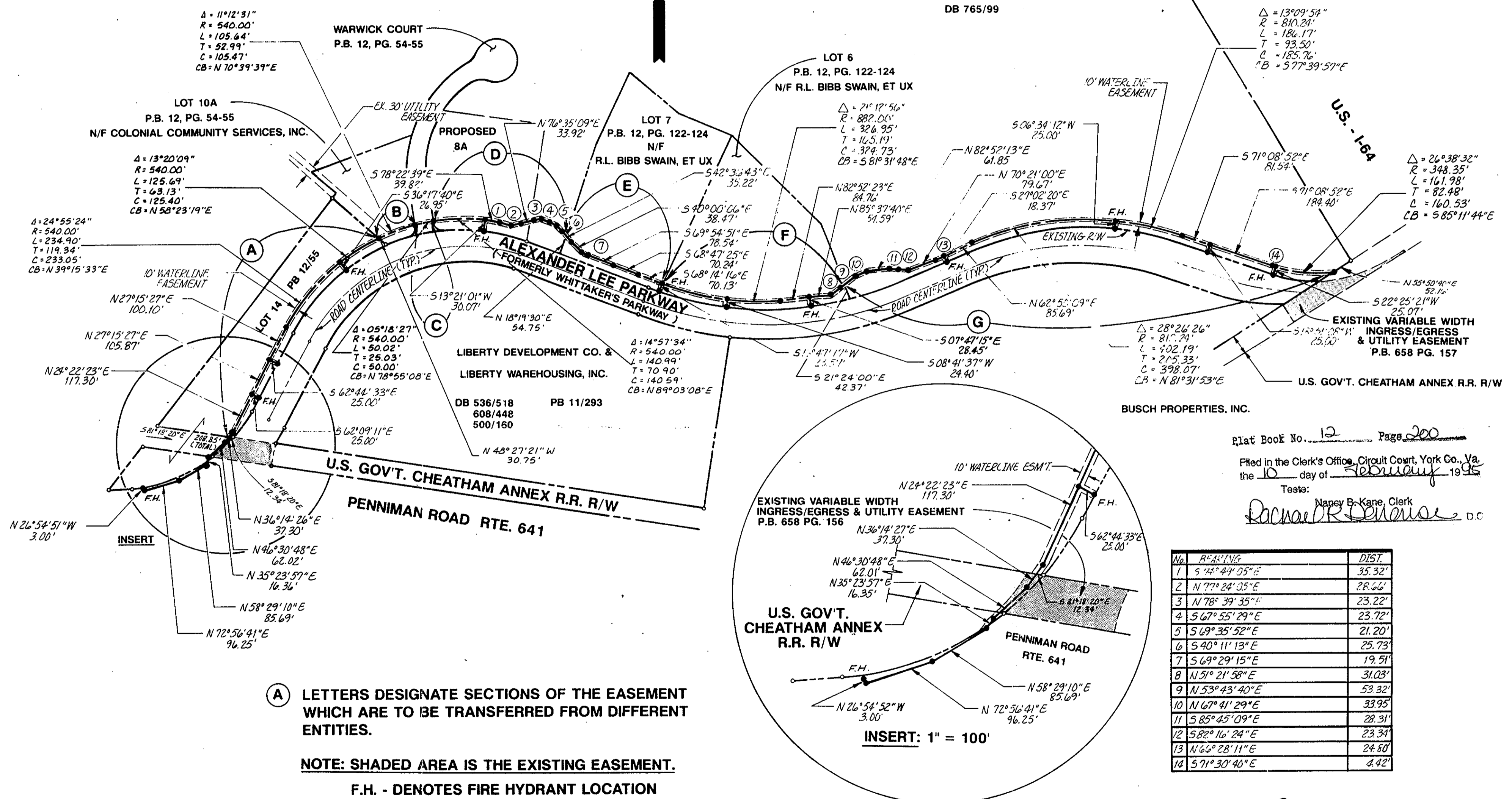
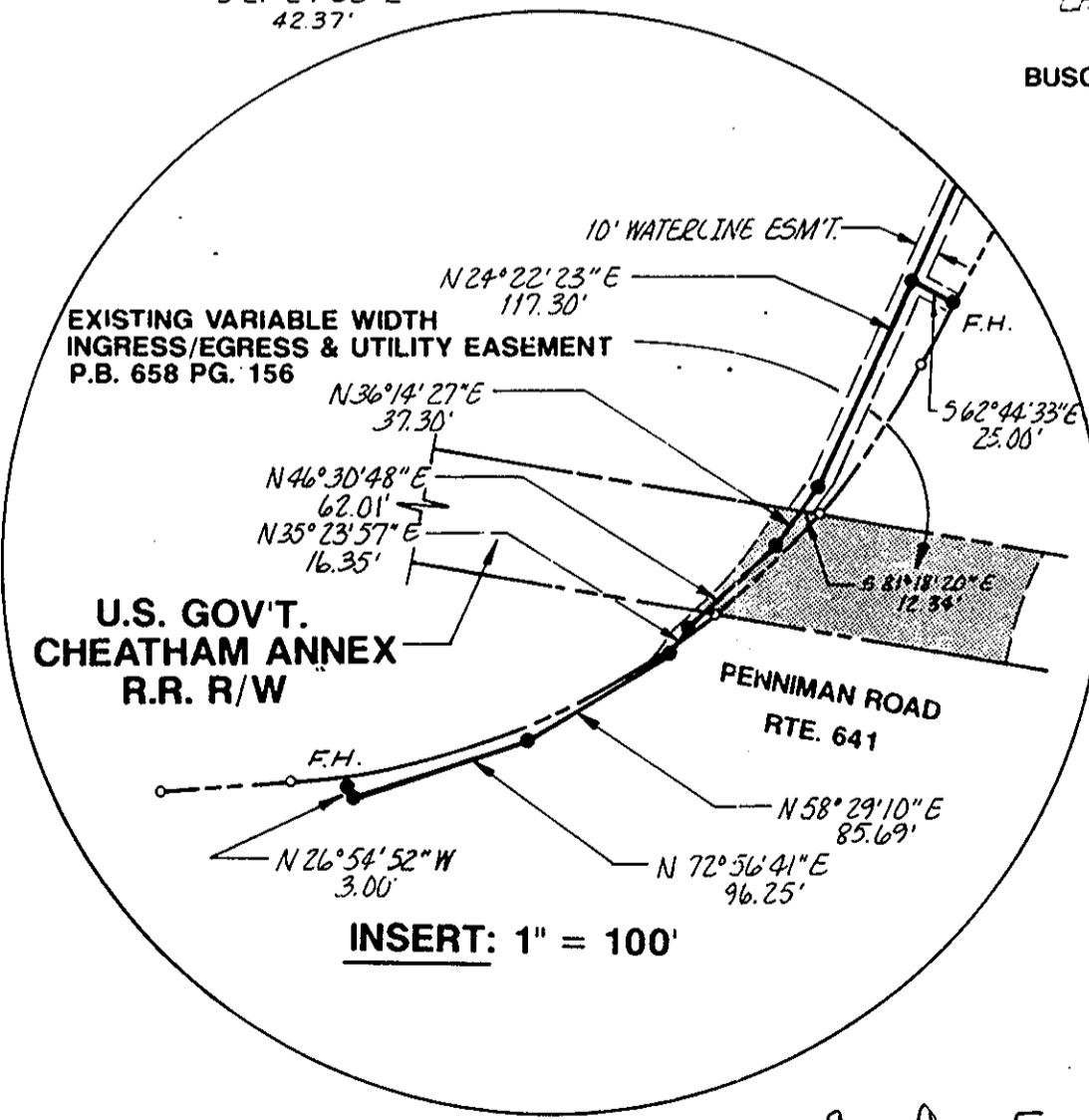


BUSCH PROPERTIES, INC.
DB 765/99




Plat Book No. 12 Page 200
Filed in the Clerk's Office, Circuit Court, York Co., Va.
the 10 day of February 1995
Teste:
Nancy B. Kane, Clerk
Laura R. Denrose, D.C.

| No. | BEARING | DIST. |
|-----|-----------------|--------|
| 1 | S 14° 44' 55" E | 35.32' |
| 2 | N 77° 24' 35" E | 28.66' |
| 3 | N 78° 39' 35" E | 23.22' |
| 4 | S 67° 55' 29" E | 23.72' |
| 5 | S 69° 35' 52" E | 21.20' |
| 6 | S 40° 11' 13" E | 25.73' |
| 7 | S 69° 29' 15" E | 19.51' |
| 8 | N 51° 21' 58" E | 31.03' |
| 9 | N 53° 43' 40" E | 53.32' |
| 10 | N 67° 41' 29" E | 33.95' |
| 11 | S 85° 45' 09" E | 28.31' |
| 12 | S 82° 16' 24" E | 23.34' |
| 13 | N 66° 28' 11" E | 24.80' |
| 14 | S 71° 30' 40" E | 4.42' |



See Cost Est No: 226 FY 87 Print No 7197-7202



5248 Olde Towne Road, Suite 1
Williamsburg, Virginia 23188
(804) 253-0040
Fax (804) 220-8994

BUSCH INDUSTRIAL PARK
PLAT SHOWING 10' WATERLINE EASEMENT TO:
NEWPORT NEWS
DEPARTMENT OF PUBLIC UTILITIES
FROM: BUSCH PROPERTIES, INC.

BRUTON DISTRICT YORK COUNTY VIRGINIA



| No. | DATE | REVISION / COMMENT / NOTE | BY |
|-----|---------|---|-----|
| 3 | 11/7/94 | REVISED PER CITY OF NEWPORT NEWS COMMENTS | EMG |
| 2 | 11/1/94 | REVISED PER CITY OF NEWPORT NEWS COMMENTS | EMG |
| 1 | 5/26/94 | REVISION SHOWING EXISTING EASEMENT AREA | GAW |

Designed EMG Drawn DEB
Scale 1"=200' Date 2/22/94
Project No. 7804-2
Drawing No. 1 of 1