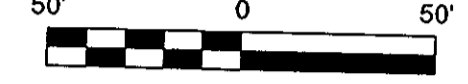


RECORD PLAT
SMITHY GLEN
 SECTION EIGHT

COUNTY OF YORK, VIRGINIA
 LOUIS M. PENCI, Inc.
 863 Catalina Drive
 Newport News, Virginia 23602

SCALE: 1" = 50' MAY 12, 1995

SHEET 2 OF 2


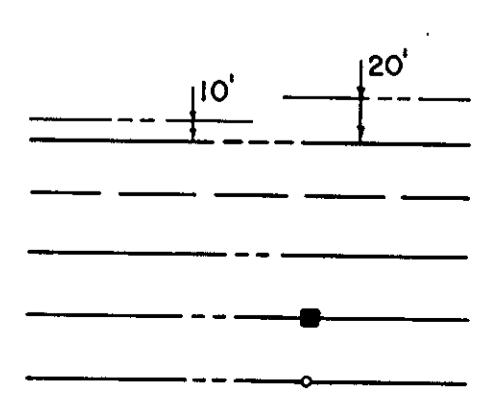


SCALE: 1"=50'
 SMITHY GLEN
 SECTION THREE
 P.B. 12 PGS. 43-45

PROPERTY OF U.S. GOVERNMENT
 "BIG BETHEL RESERVOIR"
 P.B. 3 PGS. 7, 8, 37, 67, 132

CURVE DATA

	DELTA	RADIUS	LENGTH	TANGENT	CHORD BEARING	CHORD DIST.
1	44° 05' 57"	175.00'	134.69'	70.88'	S 43° 04' 16" E	131.39'
2	23° 16' 28"	175.00'	71.09'	36.04'	S 76° 45' 29" E	70.60'



APPROVED
 YORK COUNTY BOARD OF SUPERVISORS

By: *Louis M. Penci*
 PLAT APPROVING AGENT

Date: 8/30/95

STATE OF VIRGINIA
 COUNTY OF YORK

IN THE CLERK'S OFFICE OF THE CIRCUIT COURT FOR THE COUNTY OF YORK THE 30th DAY OF August 1995 THIS MAP WAS PRESENTED AND ADMITTED TO RECORD AS THE LAW DIRECTS IN PLAT BOOK 12, PAGE 290

TESTE: NANCY B. KANE CLERK

By: *James S. Benjamin D.C.*