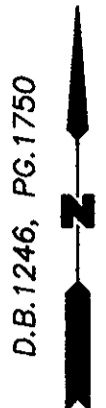


BOUNDARY LINE ADJUSTMENT PLAT OF
LOTS 29 & 30
 SUBDIVISION OF
HOLLOWAY FORREST
 AND PROPERTY OF
ROARK R. & HELENA K. MULLIGAN
 CITY OF POQUOSON, VIRGINIA

DATE: 10/16/97 SHEET 2 OF 2 SCALE: 1"=50'
 PROJECT NO: 96-833 DRAWN BY: PAUL MICHAEL

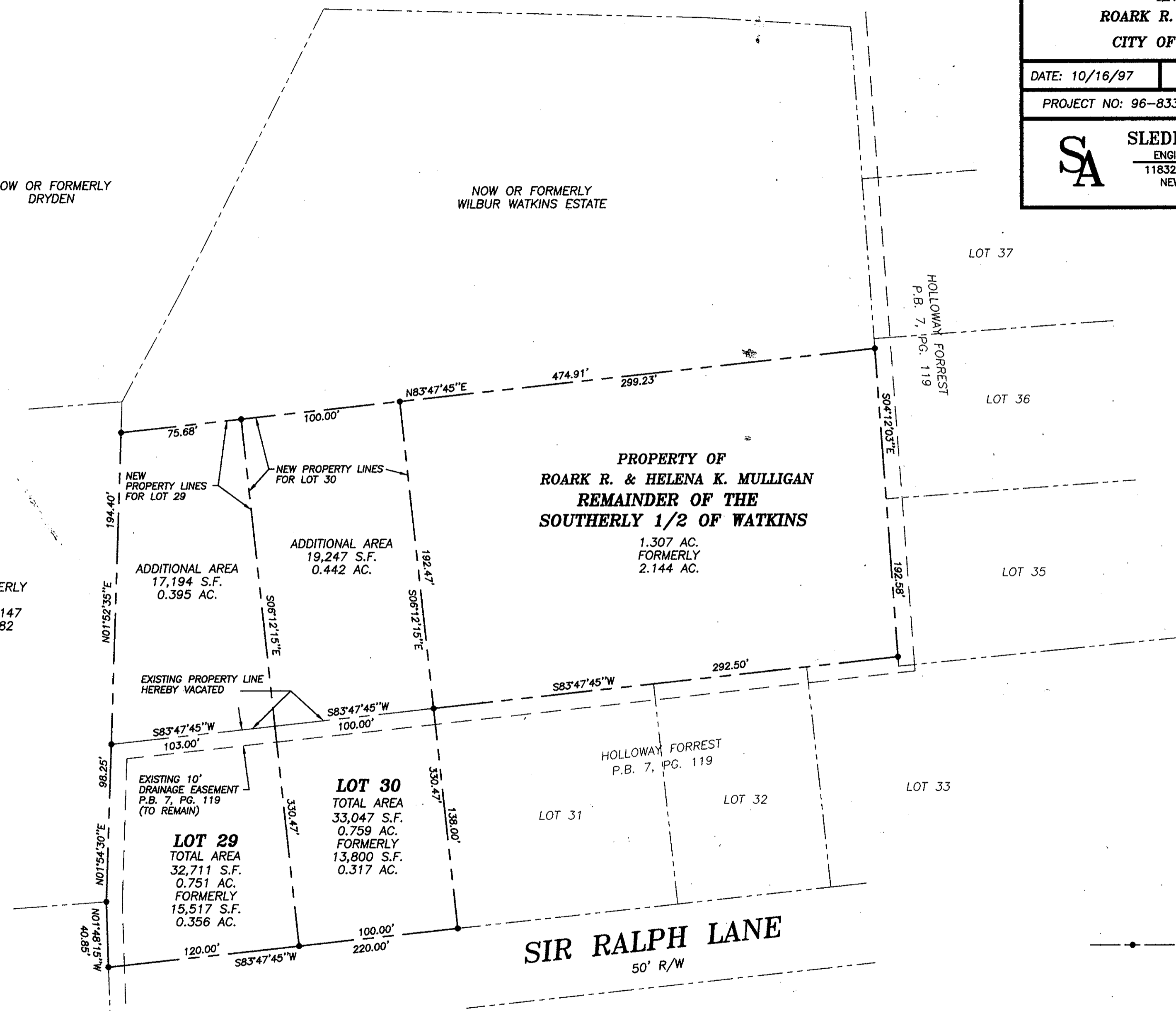

SA **SLEDD & ASSOCIATES, P.C.**
 ENGINEERS PLANNERS SURVEYORS
 11832 ROCK LANDING DRIVE, SUITE 203
 NEWPORT NEWS, VIRGINIA 23606
 (757) 873-3386



NOW OR FORMERLY
 DRYDEN

NOW OR FORMERLY
 WILBUR WATKINS ESTATE

NOW OR FORMERLY
 PERDUE
 D.B.764, PG. 147
 D.B.96, PG.482



LEGEND

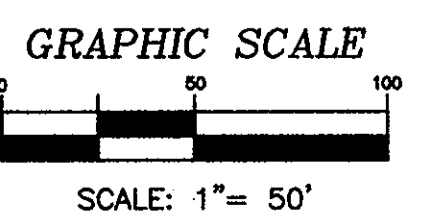
—●— INDICATES IRON PIN TO BE SET

STATE OF VIRGINIA
 COUNTY OF YORK

IN THE CLERK'S OFFICE OF THE CIRCUIT COURT FOR
 THE COUNTY OF YORK, THE 4th DAY OF Feb., 19 98.
 THIS MAP WAS PRESENTED AND ADMITTED TO RECORD AS
 THE LAW DIRECTS IN PLAT BOOK 12, PAGE 562.

TESTE: NANCY B. KANE, CLERK
 CLERK

BY: Rhea Hernandez



APPROVED FOR
 THE CITY OF POQUOSON, VIRGINIA

BY: Charles W. B...
 CITY MANAGER

DATE: 1/12/98