


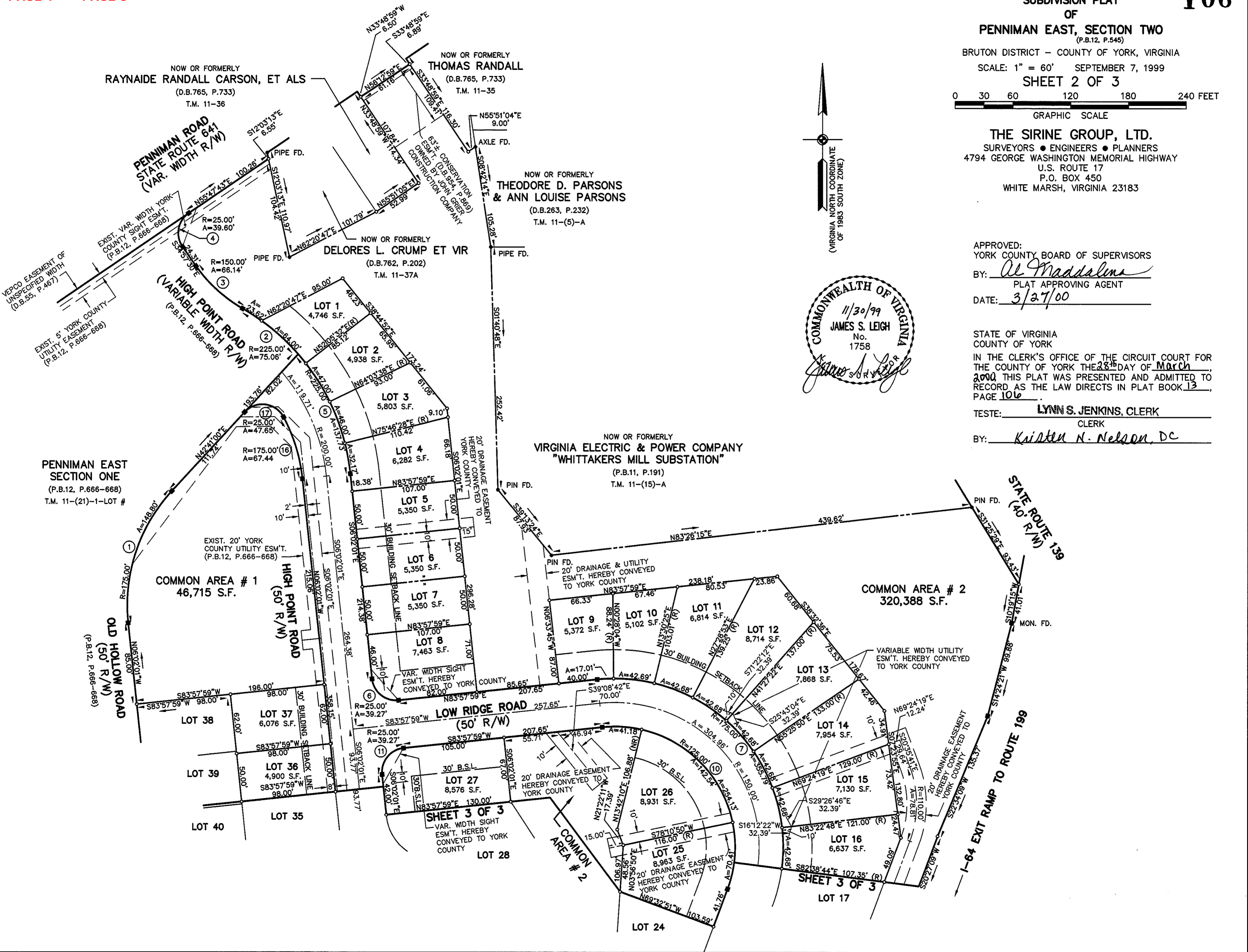
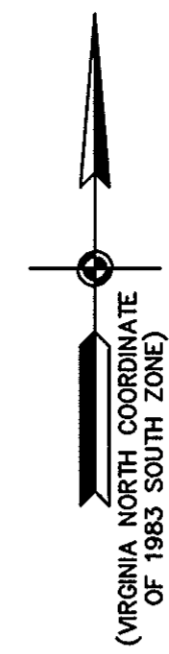
BRUTON DISTRICT - COUNTY OF YORK, VIRGINIA  
SCALE: 1" = 60' SEPTEMBER 7, 1999  
SHEET 2 OF 3



THE SIRINE GROUP, LTD.  
SURVEYORS • ENGINEERS • PLANNERS  
4794 GEORGE WASHINGTON MEMORIAL HIGHWAY  
U.S. ROUTE 17  
P.O. BOX 450  
WHITE MARSH, VIRGINIA 23183

APPROVED:  
YORK COUNTY BOARD OF SUPERVISORS  
BY: *Al Maddalena*  
PLAT APPROVING AGENT  
DATE: 3/27/00

STATE OF VIRGINIA  
COUNTY OF YORK  
IN THE CLERK'S OFFICE OF THE CIRCUIT COURT FOR  
THE COUNTY OF YORK THE 28<sup>th</sup> DAY OF March  
2000 THIS PLAT WAS PRESENTED AND ADMITTED TO  
RECORD AS THE LAW DIRECTS IN PLAT BOOK 13  
PAGE 106  
TESTE: LYNN S. JENKINS, CLERK  
CLERK  
BY: Kristen N. Nelson, DC



PENNIMAN EAST SECTION ONE (P.B.12, P.666-668) T.M. 11-(21)-1-LOT #

COMMON AREA # 1 46,715 S.F.

NOW OR FORMERLY VIRGINIA ELECTRIC & POWER COMPANY "WHITTAKERS MILL SUBSTATION" (P.B.11, P.191) T.M. 11-(15)-A

COMMON AREA # 2 320,388 S.F.

SHEET 3 OF 3

SHEET 3 OF 3

COMMON AREA # 2