


Plat Book No. 5 Page 52

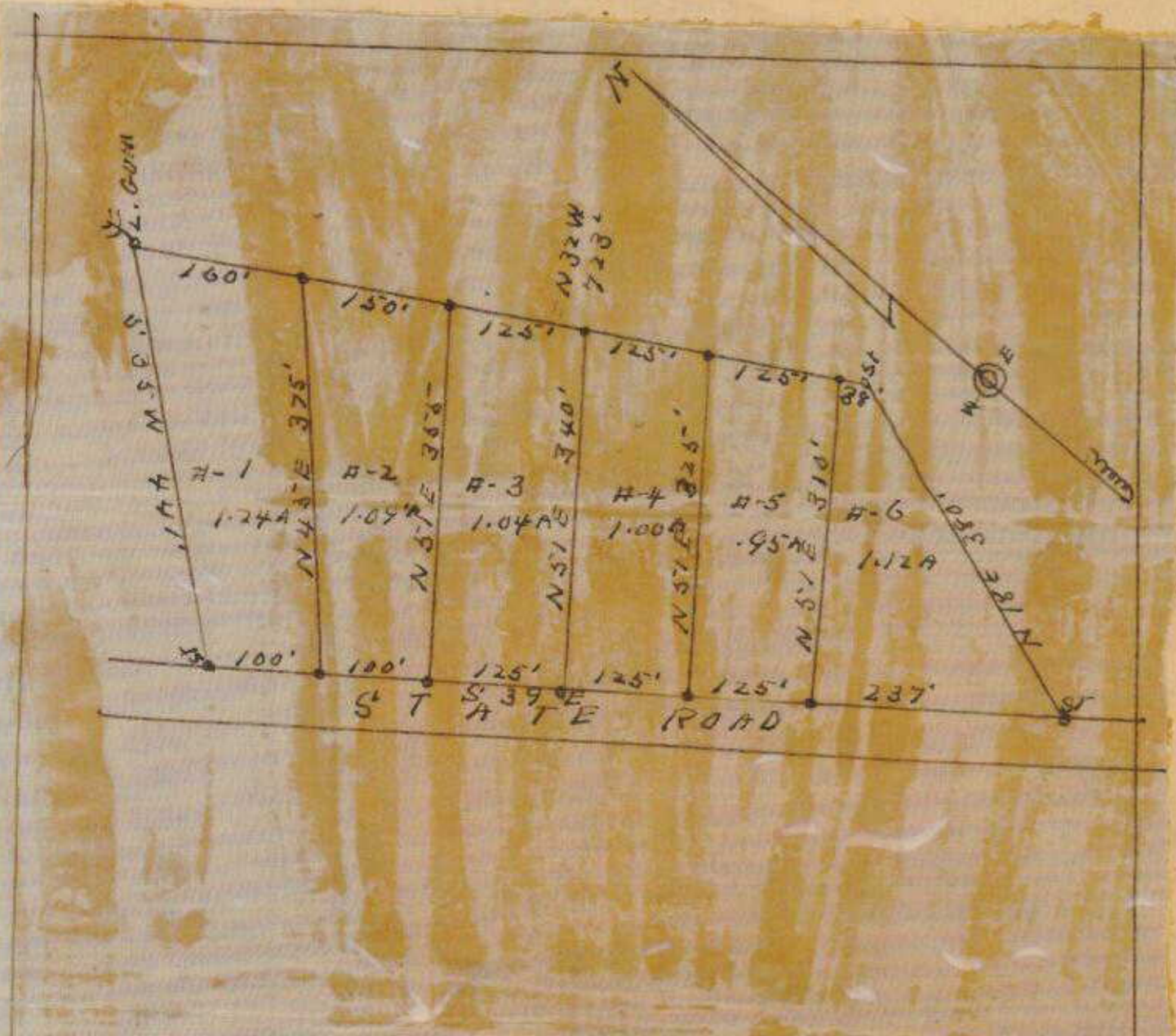
| | | | |
|---|--------|----------|--|
| VIRGINIA ELECTRIC AND POWER COMPANY PLAT TO ACCOMPANY RIGHT-OF-WAY AGREEMENT | | | |
| PENINSULA | | DISTRICT | |
| DISTRICT | COUNTY | STATE | |
| GRATTON | YORK | VA. | |
| NEWPORT NEWS OFFICE | | NO. 211 | |
| 1952 | | 7/7/52 | |



Plat Book No. 5 Page 52

| | | | |
|---|--------|------------|--|
| VIRGINIA ELECTRIC AND POWER COMPANY PLAT TO ACCOMPANY RIGHT-OF-WAY AGREEMENT | | | |
| PENINSULA | | DISTRICT | |
| DISTRICT | COUNTY | STATE | |
| NELSON | YORK | VIRGINIA | |
| WILLIAMSBURG OFFICE | | NO. R/W 52 | |
| 1952 | | | |

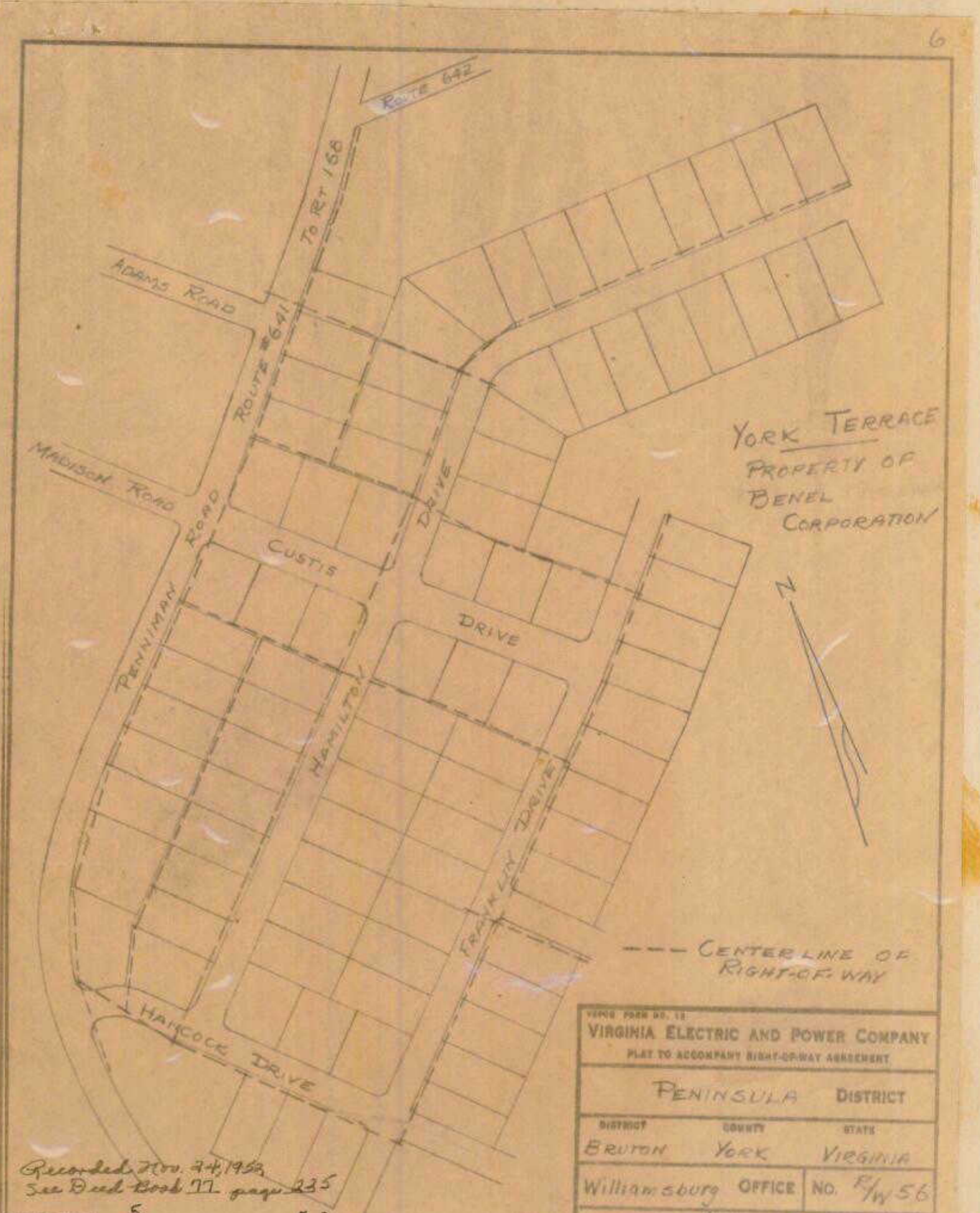
--- CENTERLINE OF RIGHT-OF-WAY
 Recorded November 12, 1952
 See Deed Book 77, page 160



Plat Book No. 5 Page 52

THIS PLAT REPRESENTS 6.44 ACRES OF LAND NEAR DARE VA SURVEYED AND DIVIDED INTO LOTS FOR H. F. PRESSON, JR.
 R. S. Heyworth
 CERT. Surveyor

Presented & Recorded according to Law Nov. 29, 1952
 M. J. Bryant - clerk
 Aug 26th 1952
 Scale 1"=100'



| | | | |
|---|--------|------------|--|
| VIRGINIA ELECTRIC AND POWER COMPANY PLAT TO ACCOMPANY RIGHT-OF-WAY AGREEMENT | | | |
| PENINSULA | | DISTRICT | |
| DISTRICT | COUNTY | STATE | |
| BRUTON | YORK | VIRGINIA | |
| WILLIAMSBURG OFFICE | | NO. R/W 56 | |
| 1952 | | | |

Recorded Nov. 24, 1952
 See Deed Book 77, page 235
 Plat Book No. 5 Page 52

Plat Book No. 5 Page 52