
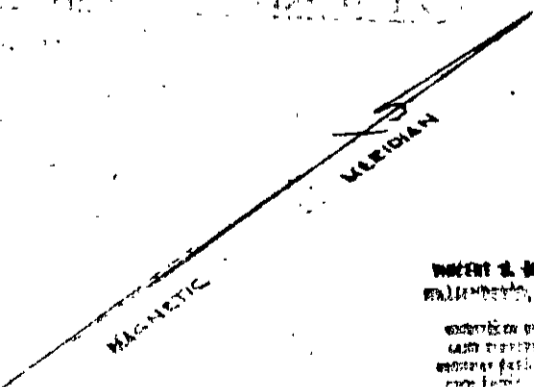



132-66



QUEENS LAKE DEVELOPMENT CO



WALTER S. BARNARD  
 SURVEYOR  
 1000 W. 10th St.  
 New York 1, N.Y.

QUEENS LAKE DEVELOPMENT CO  
 BEDFORD DIST YORK COUNTY VA.  
 PLAT SHOWING SURVEY OF A PARCEL  
 OF LAND FOR CONVEYANCE TO  
 JOHN H. & ELIZABETH M. GRESS  
 FEBRUARY 14, 1955 SCALE 1" = 30'  
 100 FT DIMS ARE SHOWN

132-66-44

7A2 (9) 33

County of York  
 Clerk's Office  
 present  
 Stamps amounting to \$5.00  
 1955