

BK0841PG0299

NORTH

N/F JEFFERSON ESTATE
CENTER OF STREAM IS 15 FT

NOTE:

THE SOUTHERLY LINE OF THIS PROPERTY WAS ESTABLISHED ON THE GROUND ON SEPT. 12, 1994 BY NORMAN LEON BLOW AND EVELYN LOUISE CASH.

Norman Leon Blow 9-16-94


NORMAN LEON BLOW DATE

Evelyn Louise Cash 9/16/94
EVERYLN LOUISE CASH DATE

As witness and subscribed before me this 16th of September, 1994, County of York, State of Virginia

Lawrence S. Anspach
Lawrence S. Anspach

Notary Public September 30, 1998

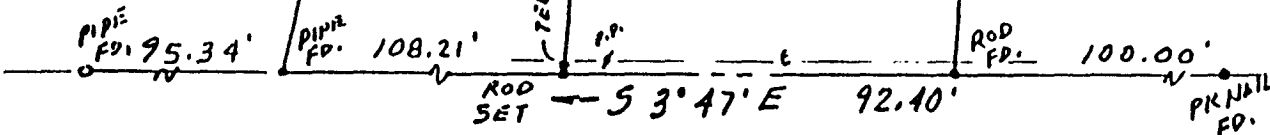


NORMAN LEON BLOW
D.B. 227, P. 763


N 88° 28' 20" W

0.62± ACRES

N/F L.C. THORNTON
D.B. 633, P. 175



WOLF TRAP ROAD



Thomas J. Savage, Jr.
CERTIFIED LAND SURVEYOR

F.B. 182 PG. 25

1119 WOLF TRAP ROAD

| |
|--|
| PLAT OF THE PROPERTY OF EVELYN LOUISE CASH |
| PARCEL OF LAND CONTAINING 0.62± ACRES GRAFTON DISTRICT, YORK COUNTY, VA. |
| THOMAS J. SAVAGE, JR. SURVEYOR AND LAND PLANNER 1900 EAST PEMBROKE AVE. HAMPTON, VIRGINIA SCALE: 1" = 40' DATE: SEPT. 14, 1994 |