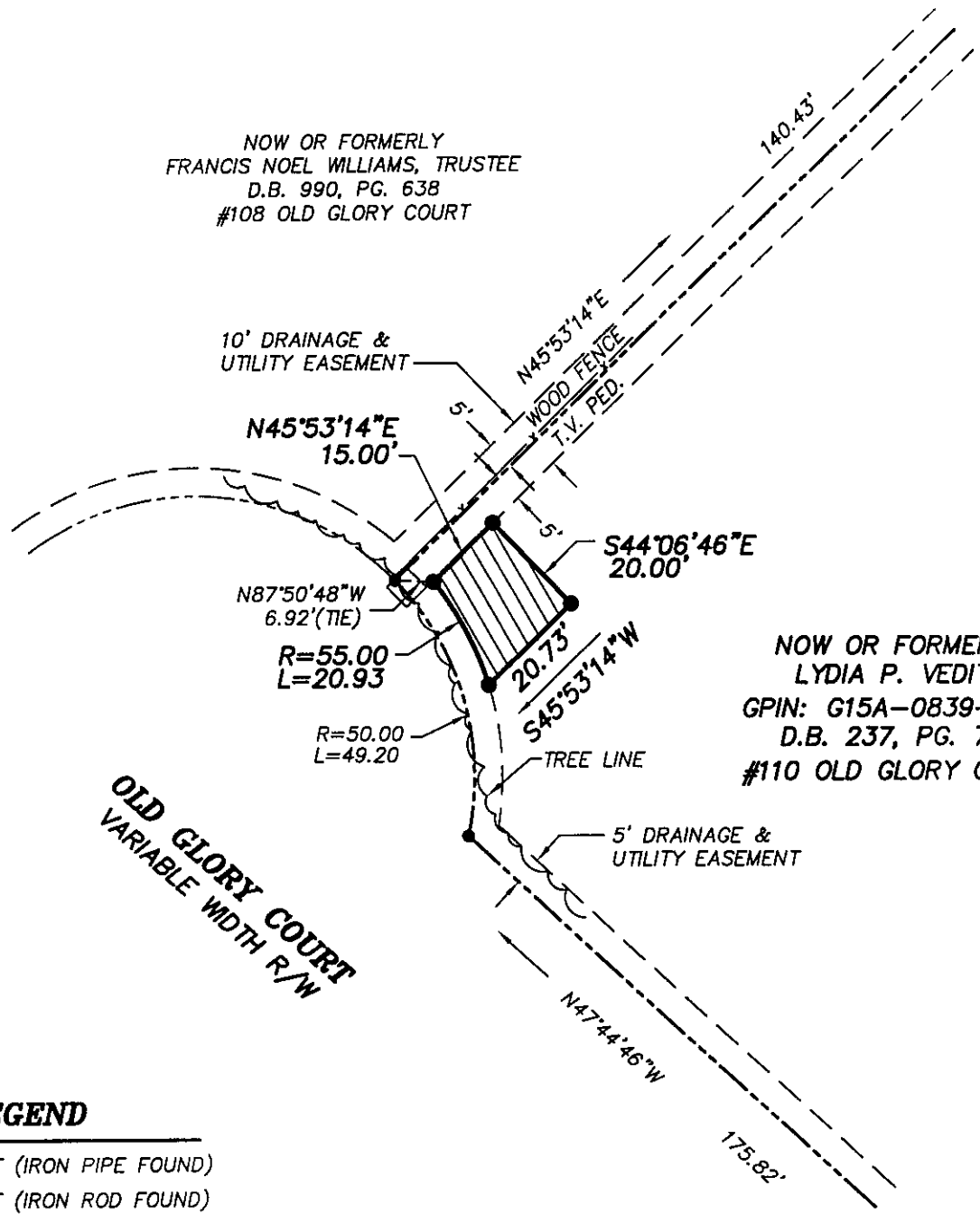


COUNTY OF YORK
 GEODETIC CONTROL NETWORK


NOW OR FORMERLY
 FRANCIS NOEL WILLIAMS, TRUSTEE
 D.B. 990, PG. 638
 #108 OLD GLORY COURT



NOW OR FORMERLY
 LYDIA P. VEDITZ
 GPIN: G15A-0839-4983
 D.B. 237, PG. 746
 #110 OLD GLORY COURT


LEGEND

- IPF (IRON PIPE FOUND)
- IRF (IRON ROD FOUND)
- CMF (CONC MON FOUND)

 DENOTES PERMANENT UTILITY EASEMENT
 HEREBY CONVEYED TO YORK COUNTY
 344 S.F.

NOTES:

1. HORIZONTAL COORDINATE INFORMATION IS BASED ON THE VIRGINIA STATE PLANE COORDINATE SYSTEM SOUTH ZONE (NAD 83), UNITS ARE U.S. SURVEY FEET, CONTROL INFORMATION PROVIDED BY URS CORPORATION.
2. THIS PLAT IS FOR EASEMENT PURPOSES ONLY AND DOES NOT CONSTITUTE A PHYSICAL OR BOUNDARY SURVEY.
3. TOPOGRAPHIC AND PROPERTY LINE INFORMATION, IF SHOWN, WAS PROVIDED BY URS CORPORATION.



References:
 P.B.7, PG.160

Notes:

**PLAT OF EASEMENT
 FROM: LYDIA P. VEDITZ**

**TO: COUNTY OF YORK
 PROJECT: QUEENS LAKE SEWER PROJECT**

DATE: 6/26/15 | Scale: 1'=30' | Job No.: 07-059



MICHAEL SURVEYING & MAPPING, P.C.
 41 OLD OYSTER POINT RD. - SUITE B
 NEWPORT NEWS, VIRGINIA 23602
 TEL 757.873.1762 FAX 757.873.1772